

## **SIMPLE CHAIN OF OWNERSHIP -PROPERTY AT 197 HORSENECK RD**

**1 APR 1807** (HOLDER SLOCUM TO JOHN C. ALMY, 80 ACRES OF LAND)(*BCLR(93:230,231)*)

**1815** (DEATH OF JOHN COGGESHALL ALMY, WILL DATED 15 AUG 1814, NAMES HEIRS: WIFE & CHILDREN)(*Almy Descendants(1232-41)*)

**9 SEP 1829**(SARAH ALMY (WIDOW OF JOHN), & CATHERINE (ALMY) SLOCUM (WIDOW OF WILKES) CONVEY TO SAMUEL BARKER, OF NANTUCKET, "90 ACRES ALL THE BUILDINGS, PLUS A CHAISE HOUSE")(BCLR:(255-261)

**5 MAR 1865**(AT DEATH OF SAMUEL BARKER, WIFE & 2 CHILDREN HEIRS: WIDOW, SARAH; DAUGHTER SARAH (BARKER) GIFFORD, WIFE OF WILLIAM W. GIFFORD; AND SON, CHARLES W. BARKER)(*DVR-Deaths (1865)*)

**5 JUN 1865**(CHARLES W. BARKER BUYS HIS MOTHER'S RIGHTS & HIS SISTERS PORTION)(*BCLR (54:448,449) & BCLR (54:449,450)*)

**7 JUN 1865**(CHARLES W. BARKER, MORTGAGES THE PROPERTY TO JAMES A. TRIPP, OF NEW BEDFORD)(*BCLR (54:450-452)*)

**15 OCT 1867**(PAUL BARKER, OF RI BUYS PROPERTY FROM CHARLES W. BARKER)(*BCLR(60:508,509)*)

**APR 1894**(AT DEATH OF PAUL BARKER, OWNERSHIP PASSES TO WIDOW RUTH WITH 14 CHILDREN (HAVE NOT SEEN PROBATE DOCS))(*DVR-Deaths(1894)*)

**C. 1900**(DEED NOT FOUND TO DATE: EDWARD S. LAWRENCE ACQUIRED FROM SOMEONE AND BEGAN RAISING FAMILY)(**RESEARCHER'S REMARKS:***(We know that Edward purchased the James A. Reed lots north of the house in 1900, have a promise to see the deed for the house, which is held in the Tardif family, from which we will get the particulars)*)

**23 OCT 1909**(AT DEATH OF EDWARD S. LAWRENCE, 43 HIS WIDOW HELEN ALMY (SMITH) LAWRENCE TOOK OWNERSHIP, WITH 7 CHILDREN)(*NB Returns of Death (1909)*)

**24 AUG 1953**(MYRON LAWRENCE LISTED AS OWNER, SON OF HELEN)(*MACRIS REPORT (197 Horseneck Rd, Dartmouth, MA)*)

**20 OCT 1965**(RICHARD R. LAWRENCE, LISTED AS OWNER, PROBABLY SON OF MYRON)(*DARTMOUTH ASSESSORS ONLINE DATABASE (197 Horseneck Rd)*)

**26 APR 1993**(LEONARD M. AMARAL, LISTED AS OWNER)(*DARTMOUTH ASSESSORS ONLINE DATABASE (197 Horseneck Rd)*)

**17 JAN 2001**(OWNER LISTED AS, LEONARD MICHAEL AMARAL)(*DARTMOUTH ASSESSORS ONLINE DATABASE (197 Horseneck Rd)*)

**7 SEP 2005**(LEA V. MCBRATNEY, LISTED AS OWNER)(*DARTMOUTH ASSESSORS ONLINE DATABASE (197 Horseneck Rd)*)

NOTE: "DVR" represents "Dartmouth Vital Records; "BCLR (nnn: mm, pp)" represents "Bristol County Land Records, Book nnn, pages mm-pp"

Given that John C. Almy & Catherine Tucker married in 1777, it is conceivable that the house was constructed just before or after their marriage which would make some of the estimates done by those who have studied the house pretty accurate. It is not uncommon for the recording of deeds to happen long after the conveyance events in Dartmouth History. Nevertheless, the date of construction is speculative.

## Timeline Report for Horseneck RD-197

Yr/Age	Event	Date/Place/Description
1750	CLUES	CLUES: Bef. 1750 in Dartmouth, Bristol, MA (William Wing, in 1903 article: Their home in Dartmouth was probably "This my mansion house"—mentioned in Peleg Slocum's will—the probable site of which has long been known to his descendents as the "old chimney place." It stood near the home of the late P)
1762	Birth (Spouse) Catherine Tucker	Catherine Tucker was born in 1762 in Dartmouth, Bristol, Massachusetts, USA (daughter of William and Mary Slocum)Tucker).
1762	Birth (Spouse) Sarah Dunham	Sarah Dunham was born on 18 Nov 1762 (Divorced from George Bliss in 1795).
1776	Military Service	Horseneck RD-197 served in the military in 1776 in RI (John C. Almy enlisted as private in Capt Benjamin Wilcox's Company in RI Alarm).
1777	Marriage Catherine Tucker	Horseneck RD-197 married Catherine Tucker on 21 Nov 1777 in Dartmouth, Bristol, MA (John C. Almy, marries 1w Catherine Tucker).
1777	MARRIAGE-OWNER	MARRIAGE-OWNER: 07 Dec 1777 in Dartmouth, Bristol, MA (John Coggeshall Almy,(Capt) married Catherine Tucker)
1777	OWNER-MARRIAGE	OWNER-MARRIAGE: 07 Dec 1777 in Dartmouth, Bristol, MA (John Coggeshall Almy m Catherine Tucker)
1797	Birth (Spouse) Catherine Almy	Catherine Almy was born on 14 Sep 1797 in Dartmouth, Bristol, MA (Catherine, daughter of John C. & Sarah (Dunham) Almy).
1807	GRANTEE-RE	GRANTEE-RE: 01 Apr 1807 in Dartmouth, Bristol, MA (John C. Almy from Holder & Abigail Slocum, 80 Acres of land, \$3,500)
1807	GRANTOR-RE	GRANTOR-RE: 01 Apr 1807 in Dartmouth, Bristol, MA (Holder Slocum to John C. Almy, 90 acres, \$3,500)
1807	RESEARCHER'S-NOTE	RESEARCHER'S-NOTE: 01 Apr 1807 in Dartmouth, Bristol, MA (See notes on John Coggeshall Almy and copy of the deed in media file)
1814	Will	Horseneck RD-197 signed his will on 15 Aug 1814 in Dartmouth, Bristol, MA (Will of John C. Almy. Sr.).
1815	DEATH-OWNER	DEATH-OWNER: 1815 in Dartmouth, Bristol, MA (Death of John Coggeshall Almy)
1815	GRANTEE BY WILL	GRANTEE BY WILL: 1815 in Dartmouth, Bristol, MA (Sarah Almy & Catherine Almy (widow & daughter) after John C. Almy's death)
1815	OWNER	OWNER: 1815 in Dartmouth, Bristol, MA (Sarah (Dunham) Almy & Catherine Almy)
1822	MARRIAGE-OWNER	MARRIAGE-OWNER: 12 Jan 1822 in Dartmouth, Bristol, MA (Marriage of Catherine Almy & Wilkes Slocum)
1824	DEATH-S-IN-LAW	DEATH-S-IN-LAW: 03 Aug 1824 in Dartmouth, Bristol, MA (death of Wilkes Slocum, husband of Catherine (Almy) Slocum)

1829	GRANTEE-RE	GRANTEE-RE: 09 Sep 1829 in Dartmouth, Bristol, MA (Sarah Almy & Catherine Almy (both widows) Sell to Samuel Barker)
1829	OWNER	OWNER: 09 Sep 1829 in Dartmouth, Bristol, MA (Samuel Barker, of Nantucket)
1830	HISTORIC-NAME	HISTORIC-NAME: Aft. 1830 in Dartmouth, Bristol, MA ("SAMUEL BARKER PLACE")
1850	FAMILY UNIT	FAMILY UNIT: 26 Jul 1850 in Dartmouth, Bristol, MA (Samuel & Sarah Barker Family)
1855	FAMILY UNIT	FAMILY UNIT: 01 Jun 1855 in Dartmouth, Bristol, MA (Family of Samuel & Sarah Barker)
1860	FAMILY UNIT	FAMILY UNIT: 26 Jul 1860 in Dartmouth, Bristol, MA (Family of Samuel & Sarah Barker)
1865	LOCATION-RESIDENCE	LOCATION-RESIDENCE: 1865 in Dartmouth, Bristol, MA (1 mile south of Village, Samuel Barker Homestead)
1865	OWNER	OWNER: Bef. 05 Mar 1865 in Dartmouth, Bristol, MA (Death of Samuel Barker )
1865	DEATH-OWNER	DEATH-OWNER: 05 Mar 1865 in Dartmouth, Bristol, MA (Death of Samuel Barker, at 81)
1865	OWNER	OWNER: Bet. 05 Mar 1865–15 Oct 1867 in Dartmouth, Bristol, MA (Inerited a half, bought a half and his mother's rights, sold to Paul Barker after mortgaging it)
1865	NEW-OWNERS	NEW-OWNERS: Aft. 05 Mar 1865 in Dartmouth, Bristol, MA (On Samuel's Death, widow, Sarah and children inherited the property.)
1865	NEW-OWNERS	NEW-OWNERS: 05 Jun 1865 in Dartmouth, Bristol, MA (Charles W. Barker buys sister's & mother's portions)
1865	MORTGAGE	MORTGAGE: 07 Jun 1865 in Dartmouth, Bristol, MA (Charles Barker mortgages premises to James A. Tripp)
1867	NEW-OWNERS	NEW-OWNERS: 15 Oct 1867 in Dartmouth, Bristol, MA (Paul Barker of RI buys from Charles W. Barker)
1870	FAMILY UNIT	FAMILY UNIT: 23 Jul 1870 in Dartmouth, Bristol, MA (Family of Paul & Ruth Barker)
1885	OWNER-TAXES	OWNER-TAXES: 1885 in Dartmouth, Bristol, MA (Paul Barker, \$68.00, highest on p 42)
1894	DEATH-OWNER	DEATH-OWNER: Apr 1894 in Dartmouth, Bristol, MA (Paul Barker, leaving widow Ruth, 14 children)
1894	MISSED-DEEDS	MISSED-DEEDS: Bet. Apr 1894–1900 in Dartmouth, Bristol, MA (After death of Paul Barker until occupation by Edward Lawrence family)
1909	DEATH-OWNER	DEATH-OWNER: 29 Oct 1909 in Dartmouth, Bristol, MA (Death of Edward S. Lawrence-leaves widow, 7 children)
1909	NEW-OWNERS	NEW-OWNERS: Aft. 29 Oct 1909 in Dartmouth, Bristol, MA (Helen Almy (Smith) Lawrence, widow with 7 children)
1943	NEW-OWNERS	NEW-OWNERS: 24 Aug 1943 in Dartmouth, Bristol, MA (Myron Lawrence from mother, Helen Almy (Smith) Lawrence)
1965	NEW-OWNERS	NEW-OWNERS: 20 Oct 1965 in Dartmouth, Bristol, MA

		(Richard R. Lawrence)
1993	NEW-OWNERS	NEW-OWNERS: 26 Apr 1993 in Dartmouth, Bristol, MA (Leonard M. Amaral)
2001	NEW-OWNERS	NEW-OWNERS: 17 Jan 2001 in Dartmouth, Bristol, MA (Leonard Michael Amaral)
2005	NEW-OWNERS	NEW-OWNERS: 07 Sep 2005 in Dartmouth, Bristol, MA (Lea V. McBratney)
2019	Address	His address was 197 Horseneck Rd in Dartmouth, Bristol, MA on 31 Jan 2019.
2019	OWNER	OWNER: 31 Jan 2019 in Dartmouth, Bristol, MA (James & Lea McBratney)
2019	BUILDNG-AREA	BUILDNG-AREA: 09 Feb 2019 in Dartmouth, Bristol, MA (Gross Area-1884 sf: Living Area-982 sf)
2019	BUILDNG-SUB AREAS	BUILDNG-SUB AREAS: 09 Feb 2019 in Dartmouth, Bristol, MA (Unfinished Basement, 200 sf)
2019	BUILDNG-SUB AREAS	BUILDNG-SUB AREAS: 09 Feb 2019 in Dartmouth, Bristol, MA (Unfinished Attic Expansion-Gross Area-702 sf)
2019	BUILDNG-SUB AREAS	BUILDNG-SUB AREAS: 09 Feb 2019 in Dartmouth, Bristol, MA (1st Floor-Gross-982 sf Living-982 sf)
2019	LOCATION-RESIDENCE	LOCATION-RESIDENCE: 09 Feb 2019 in Dartmouth, Bristol, MA (GPS: 41.559942, -71.008994 GOOGLE MAPS)
2019	CHIMNEY(S)	CHIMNEY(S): 10 Feb 2019 in Dartmouth, Bristol, MA (A small brick chimney is located on the back roof of the wing)
2019	DATE-CONSTRUCTION	DATE-CONSTRUCTION: 10 Feb 2019 in Dartmouth, Bristol, MA (ABT 1800 (1770 IN TAX DB))
2019	DESCRIPTION	DESCRIPTION: 10 Feb 2019 in Dartmouth, Bristol, MA (a basic 1-1/2 story $\frac{3}{4}$ Cape Cod dwelling, 4-bays wide by 2-bays deep. It has a center brick chimney, a stone foundation and a small 1-story wing)
2019	DESCRIPTION	DESCRIPTION: 10 Feb 2019 in Dartmouth, Bristol, MA (The front entrance is in the second bay from the right and consists of a wood 4-panel door with two lights at the top. The opening is trimmed with wide flat casing and lintel applied over the front frieze board.)
2019	DORMERS	DORMERS: 10 Feb 2019 in Dartmouth, Bristol, MA (There is a single hip-roofed dormer with a 6/6 window on the roof above the entrance.)
2019	FOUNDATION	FOUNDATION: 10 Feb 2019 in Dartmouth, Bristol, MA (Cut Stone)
2019	LOT SIZE	LOT SIZE: 10 Feb 2019 in Dartmouth, Bristol, MA (1.84 ACRES)
2019	LOT-NUMBER	LOT-NUMBER: 10 Feb 2019 in Dartmouth, Bristol, MA (#6 ON tax map 23)
2019	OUT-BLDNGS	OUT-BLDNGS: 10 Feb 2019 in Dartmouth, Bristol, MA (To the left of the house is a wood shingled commercial building, now a gift shop, with three large garage doors)
2019	OUT-BLDNGS	OUT-BLDNGS: 10 Feb 2019 in Dartmouth, Bristol, MA (Behind the house)

---

the house)

2019 SIDING

SIDING: 10 Feb 2019 in Dartmouth, Bristol, MA (The front is clapboarded the other sides are painted shingles. )

2019 WINDOWS

WINDOWS: 10 Feb 2019 in Dartmouth, Bristol, MA (All windows are wood 6/6 behind storm windows (except one on the wing) and also have simple flat trim)

---

## Individual Report for 197 Horseneck RdRD-197

Individual Summary: Horseneck RD-197

### Facts:

- CLUES: Bef. 1750 in Dartmouth, Bristol, MA; William Wing, in 1903 article: Their home in Dartmouth was probably "This my mansion house"—mentioned in Peleg Slocum's will—the probable site of which has long been known to his descendents as the "old chimney place." It stood near the home of the late Paul Barker<sup>1-2</sup>
- Military Service: 1776 in RI; John C. Almy enlisted as private in Capt Benjamin Wilcox's Company in RI Alarm<sup>3</sup>
- MARRIAGE-OWNER: 07 Dec 1777 in Dartmouth, Bristol, MA; John Coggeshall Almy,(Capt) married Catherine Tucker<sup>4-5</sup>
- OWNER-MARRIAGE: 07 Dec 1777 in Dartmouth, Bristol, MA; John Coggeshall Almy m Catherine Tucker<sup>5-6</sup>
- RESEARCHER'S-NOTE: 01 Apr 1807 in Dartmouth, Bristol, MA; See notes on John Coggeshall Almy and copy of the deed in media file
- GRANTEE-RE: 01 Apr 1807 in Dartmouth, Bristol, MA; John C. Almy from Holder & Abigail Slocum, 80 Acres of land, \$3,500<sup>7</sup>
- GRANTOR-RE: 01 Apr 1807 in Dartmouth, Bristol, MA; Holder Slocum to John C. Almy, 90 acres, \$3,500<sup>8</sup>
- Will: 15 Aug 1814 in Dartmouth, Bristol, MA; Will of John C. Almy. Sr.<sup>9</sup>
- GRANTEE BY WILL: 1815 in Dartmouth, Bristol, MA; Sarah Almy & Catherine Almy (widow & daughter) after John C. Almy's death
- DEATH-OWNER: 1815 in Dartmouth, Bristol, MA; Death of John Coggeshall Almy<sup>10</sup>
- OWNER: 1815 in Dartmouth, Bristol, MA; Sarah (Dunham) Almy & Catherine Almy<sup>11</sup>
- MARRIAGE-OWNER: 12 Jan 1822 in Dartmouth, Bristol, MA; Marriage of Catherine Almy & Wilkes Slocum<sup>12-13</sup>
- DEATH-S-IN-LAW: 03 Aug 1824 in Dartmouth, Bristol, MA; death of Wilkes Slocum, husband of Catherine (Almy) Slocum<sup>14</sup>
- OWNER: 09 Sep 1829 in Dartmouth, Bristol, MA; Samuel Barker, of Nantucket<sup>15</sup>
- GRANTEE-RE: 09 Sep 1829 in Dartmouth, Bristol, MA; Sarah Almy & Catherine Almy (both widows) Sell to Samuel Barker<sup>16-17</sup>
- FAMILY UNIT: 26 Jul 1850 in Dartmouth, Bristol, MA; Samuel & Sarah Barker Family<sup>18</sup>
- FAMILY UNIT: 01 Jun 1855 in Dartmouth, Bristol, MA; Family of Samuel & Sarah Barker<sup>19</sup>
- FAMILY UNIT: 26 Jul 1860 in Dartmouth, Bristol, MA; Family of Samuel & Sarah Barker<sup>20</sup>
- LOCATION-RESIDENCE: 1865 in Dartmouth, Bristol, MA; 1 mile south of Village, Samuel Barker Homestead<sup>21</sup>
- OWNER: Bef. 05 Mar 1865 in Dartmouth, Bristol, MA; Death of Samuel Barker<sup>22</sup>
- DEATH-OWNER: 05 Mar 1865 in Dartmouth, Bristol, MA; Death of Samuel Barker, at 81<sup>23</sup>
- OWNER: Bet. 05 Mar 1865–15 Oct 1867 in Dartmouth, Bristol, MA; Inerited a half, bought a half and his mother's rights, sold to Paul Barker after mortgaging it<sup>24-26</sup>
- NEW-OWNERS: Aft. 05 Mar 1865 in Dartmouth, Bristol, MA; On Samuel's Death, widow, Sarah and children inherited the property.<sup>27</sup>
- NEW-OWNERS: 05 Jun 1865 in Dartmouth, Bristol, MA; Charles W. Barker buys sister's & mother's portions<sup>28-29</sup>
- MORTGAGE: 07 Jun 1865 in Dartmouth, Bristol, MA; Charles Barker mortgages premises to James A. Tripp<sup>30</sup>
- NEW-OWNERS: 15 Oct 1867 in Dartmouth, Bristol, MA; Paul Barker of RI buys from Charles W. Barker<sup>31</sup>
- FAMILY UNIT: 23 Jul 1870 in Dartmouth, Bristol, MA; Family of Paul & Ruth Barker<sup>32</sup>
- OWNER-TAXES: 1885 in Dartmouth, Bristol, MA; Paul Barker, \$68.00, highest on p 4<sup>233</sup>

---

**Facts:**

---

DEATH-OWNER: Apr 1894 in Dartmouth, Bristol, MA; Paul Barker, leaving widow Ruth, 14 children<sup>34</sup>

MISSED-DEEDS: Bet. Apr 1894–1900 in Dartmouth, Bristol, MA; After death of Paul Barker until occupation by Edward Lawrence family<sup>35</sup>

DEATH-OWNER: 29 Oct 1909 in Dartmouth, Bristol, MA; Death of Edward S. Lawrence-leaves widow, 7 children<sup>35</sup>

NEW-OWNERS: Aft. 29 Oct 1909 in Dartmouth, Bristol, MA; Helen Almy (Smith) Lawrence, widow with 7 children<sup>37</sup>

NEW-OWNERS: 24 Aug 1943 in Dartmouth, Bristol, MA; Myron Lawrence from mother, Helen Almy (Smith) Lawrence<sup>38-39</sup>

NEW-OWNERS: 20 Oct 1965 in Dartmouth, Bristol, MA; Richard R. Lawrence<sup>40</sup>

NEW-OWNERS: 26 Apr 1993 in Dartmouth, Bristol, MA; Leonard M. Amaral<sup>40</sup>

NEW-OWNERS: 17 Jan 2001 in Dartmouth, Bristol, MA; Leonard Michael Amaral<sup>40</sup>

NEW-OWNERS: 07 Sep 2005 in Dartmouth, Bristol, MA; Lea V. McBratney<sup>40</sup>

Address: 31 Jan 2019 in Dartmouth, Bristol, MA; 197 Horseneck Rd

OWNER: 31 Jan 2019 in Dartmouth, Bristol, MA; James & Lea McBratney

LOCATION-RESIDENCE: 09 Feb 2019 in Dartmouth, Bristol, MA; GPS: 41.559942, -71.008994  
GOOGLE MAPS<sup>41</sup>

BUILDNG-SUB AREAS: 09 Feb 2019 in Dartmouth, Bristol, MA; Unfinished Attic Expansion-Gross Area-702 sf<sup>40</sup>

BUILDNG-AREA: 09 Feb 2019 in Dartmouth, Bristol, MA; Gross Area-1884 sf: Living Area-982 sf<sup>40</sup>

BUILDNG-SUB AREAS: 09 Feb 2019 in Dartmouth, Bristol, MA; 1st Floor-Gross-982 sf Living-982 sf<sup>40</sup>

BUILDNG-SUB AREAS: 09 Feb 2019 in Dartmouth, Bristol, MA; Unfinished Basement, 200 sf<sup>40</sup>

WINDOWS: 10 Feb 2019 in Dartmouth, Bristol, MA; All windows are wood 6/6 behind storm windows (except one on the wing) and also have simple flat trim<sup>42</sup>

SIDING: 10 Feb 2019 in Dartmouth, Bristol, MA; The front is clapboarded the other sides are painted shingles.<sup>42</sup>

CHIMNEY(S): 10 Feb 2019 in Dartmouth, Bristol, MA; A small brick chimney is located on the back roof of the wing<sup>42</sup>

DESCRIPTION: 10 Feb 2019 in Dartmouth, Bristol, MA; The front entrance is in the second bay from the right and consists of a wood 4-panel door with two lights at the top. The opening is trimmed with wide flat casing and lintel applied over the front frieze board.<sup>42</sup>

OUT-BLDNGS: 10 Feb 2019 in Dartmouth, Bristol, MA; Behind the house<sup>42</sup>

OUT-BLDNGS: 10 Feb 2019 in Dartmouth, Bristol, MA; To the left of the house is a wood shingled commercial building, now a gift shop, with three large garage doors<sup>43</sup>

DORMERS: 10 Feb 2019 in Dartmouth, Bristol, MA; There is a single hip-roofed dormer with a 6/6 window on the roof above the entrance.<sup>42</sup>

DESCRIPTION: 10 Feb 2019 in Dartmouth, Bristol, MA; a basic 1-1/2 story ¾ Cape Cod dwelling, 4-bays wide by 2-bays deep. It has a center brick chimney, a stone foundation and a small 1-story wing<sup>42</sup>

---

---

**Notes:**

---

Notes: The 1880 Agricultural Census of Dartmouth provides significant information about the farm owned at this time by Paul Barker. It was 300 acres when he purchased it and the census enumerates more facts about what they owned and what they produced.. Following is the data provided by the census.

The data provided in the Census is presented below in the following format: a "field number", as recorded on the 1880 Agricultural Census form; A "Description" from the same source; and the "Value" which pertains, in this case, to the farm of Paul Barker. Any "field" which was not filled in by the Census Enumerator who collected the data, is omitted from this transcript. There were 100 fields of data provided for on this form.

1-Name of the person who conducts the farm-Paul Barker: 5-Acres of land, Tilled 50: 6-Acres of land:,Permanent meadows,pastures,orchards, & vinyards, 80: 7-Acres of unimproved land, woodlots & forest 150: 9-Farm Values: of Farm \$8,000: 10-Farm Values: Of farming implements & Machinery \$400: 11-Farm Values: Of livestock \$919: 13-Cost of fertilizers purchased -1879 \$150: 14-Labor: Hired in 1879, including \$500: 16-Estimated value of all farm productions-1879, \$2,696: 17-Mown Grasslands - Acres in 1879 38: 19-Products Harvested- tons of hay, 40: 22-Horses of all ages on hand, 1 June 1880,4: 24-Working Oxen-on hand June 1 1880, 2: 25-Milch Cows on hand, 1June 1880, 2: 26-Other Cattle on hand, 1 June 1880, 10: 27-Calves dropped, 2: 29-Cattle of all ages- sold living, 2: 30-Cattle of all ages- slaughtered, 2: 32-Gallons of milk sold or sent to butter or cheese factories in 1879, 360: 33-Lbs of butter made on farm, 1879, 250: 35-Cattle on hand, 1 June 1880, 27: 36-Lambs dropped 1879, 12: 43-No. Sheep shorn fleece spring 1880, 27: 44-Lbs of fleece -Spring 1880, 110: 45-No. swine on hand, 1 June 1880, 3: 46-Barnyard poultry on hand 1 June 1880 excluding Spring hatching, 75: 47-Other poultry on hand 1 June 1880 excluding Spring hatching, 12: 48-Dozens of eggs produced in 1879, 900: 53-Production of Indian Corn, 1879 acres, 5: 54-Production of Indian Corn, 1879 bushels, 200: 55-Production of oats, 1879, acres, 4: 56-Production of oats, 1879 bushels, 150: 78 Potato Production, 1879, irish, acres, 2: 79-Potato Production, 1879, irish, bushels, 200: : 96-Market Gardens, Value of products sold 1879, \$400: 99-Amt of wood cut in 1879, cords: 42: 100-Value, all forest products sold or consumed, 1879, \$150.

**NULL RESPONSES IN 1880**

20	Products Harvested-bushels of clover seed
21	Products Harvested-bushels of grass seed
23	Mules & Asses on hand, 1 June 1880
28	Cattle of all ages- purchased
31	Cattle of all ages- died, strayed or stolen Not recovered
34	Lbs of Cheese made on farm, 1879
37	Sheep or lambs purchased, 1879
38	Sheep or lambs sold living, 1879
39	Sheep or lamns slaughtered, 1879
40	Sheep or lambs killed by dogs, 1879
41	Sheep or lambs died of disease, 1879
42	Sheep or lambs died of stress of weather, 1879
49	Production of Barley, 1879 acres
50	Production of Barley, 1879 bushels
51	Production of Buckwheat, 1879 acres
52	Production of Buckwheat, 1879 bushels
57	Production of rye, 1879 acres
58	Production of rye, 1879 bushels
59	Production of wheat, 1879-acres



---

**Notes:**

---

60	Production of wheat, 1879-bushels
61	Production of Pulse, 1879-Canadian Peas bushels
62	Production of Pulse, 1879-beans, bushels
63	Production of fiber, flax acres
64	Production of fiber, flax, seed-bushels
65	Production of fiber, flax, straw-tons
66	Production of fiber, flax, fiber-lbs
67	Production of fiber, hemp, acres
68	Production of fiber, hemp, tons
69	Production of sugar, 1879, sorghum, acres
70	Production of sugar, 1879, sorghum, sugar, lbs
71	Production of sugar, 1879, sorghum, molasses, gallons
72	Production of sugar, 1879, maple, sugar, lbs
73	Production of sugar, 1879, maple, molasses, gallons
74	Production, 1879, broom corn, acres
75	Production, 1879, broom corn, lbs
76	Production, 1879, hops, acres
77	Production, 1879, hops, lbs
80	Production, 1879, sweet potatoes, acres
81	Production, 1879, sweet potatoes, bushels
82	Production, 1879, tobacco, acres
83	Production, 1879, tobacco, lbs
84	Orchards-Apples, 1879, acres
85	Orchards-Apples, 1879, # of bearing trees
86	Orchards-Apples, 1879, bushels
87	Orchards-Peaches, 1879, acres
88	Orchards-Peaches, 1879, # of bearing trees
89	Orchards-Peaches, 1879, bushels
90	Total value of all orchard products, sold or consumed, 1879 \$\$
91	Nurseries-acres
92	Nurseries, value of products sold \$\$
93	Vineyards, acres
94	Vineyards, grapes sold, 1879, lbs
95	Vineyards, wine made, 1879, gallons
96	Total value, all orchard products, sold or consumed, \$\$
97	Bees, Honey 1879, lbs
98	Bees, Wax 1879, lbs

SEE EXHIBIT OF BLANK 1880 AGRICULTURAL CENSUS FORM IN  
MEDIA FILE

---

---

**Sources:**

---

- 1 ODHS-Sketch, (3:1,2) 29 December 1903. "Peleg Slocum of Dartmouth and His Wife Mary Holder", William A. Wing  
"...Their home in Dartmouth was probably "This my mansion house"--mentioned in Peleg Slocum's will--the probable site of which has long been known to his descendents as the "old chimney place." It stood near the home of the late Paul Barker on Slocums neck, itself formerly an old Slocum home. Now to mark it nothing remains but two foundation mounds, the well and some old fruit trees (for the old chimney has disappeared)." Note that Paul Barker acquired the home in 1867 from Charles W. Barker and died in 1894. The 1895 Residential Map of Dartmouth shows the property as "P. Barker Estate".
- 2 Crapo-Certain Comeoverers, (p 339). "His "mansion house" stood near the home of the late Paul Barker on Slocum 's Neck, and after its demolition was long known as the "old chimney place."
- 3 DAR Lineage Book, (Vol LXV p 45). "John C. Almy (1752-1846) enlisted, 1776, as private in Capt. Benjamin Willcox's company on the Rhode Island Alarm. He was born in Newport, R. I. ; died in Dartmouth, Mass."

---

**Sources:**

---

- 4 Almy Descendants, (No. 1232-41). "John Coggeshall Almy m.(1) Dartmouth, 7 Dec 1777, CATHERINE TUCKER, b. Dartmouth, 1762; d. 16 Oct 1788; dau of William and Mary (Slocum) Tucker. He m.(2) 17 Jan 1797, SARAH DUNHAM, b. 18 Nov 1762. She m. 29 Nov 1789, George Bliss, divorced Nov 1795."
- 5 DVR-Marriages, (Almy, John C.). "John of D. [int. John C. Almy late of Newport, R. I., now resident in D.] and Catherine Tucker of D., Dec. 7, 1777. [John Almy. both of D., B.C.M. John Almy. C.R.4.]"
- 6 Almy Descendants, (No. 1232-41). "CATHERINE TUCKER, b. Dartmouth, 1762; d. 16 Oct 1788; dau of William and Mary (Slocum) Tucker. He (John C. Almy) m.(2) 17 Jan 1797, SARAH DUNHAM, b. 18 Nov 1762. She m. 29 Nov 1789, George Bliss, divorced Nov 1795".
- 7 BCLR, (93:230.231). Holder Slocum to John C. Almy...90 acres...(no mention of buildings thereon) \$3,500.
- 8 BCLR, (93:230,231). "... I Holder Slocum...Esq...John C. Almy, Yeoman...ninety acres with all the privileges thereto belonging...with Abigail, my wife...".
- 9 Almy Descendants, (No. 1232-41). "The will of John C. Almy, Sr., made 15 Aug 1814, named wife Sarah; children Benjamin D. Almy, John C. Almy, Jun., and Catherine Almy".
- 10 Almy Descendants, (No. 1232-41). "JOHN COGGESHALL6 ALMY (Benjamin5, John4, William3, Christopher2, William1),b. Newport, RI, 2 Mar 1752; d. Dartmouth, MA, 1815.  
He m.(1) Dartmouth, 7 Dec 1777, CATHERINE TUCKER, b. Dartmouth, 1762; d. 16 Oct 1788; dau of William and Mary (Slocum) Tucker. He m.(2) 17 Jan 1797, SARAH DUNHAM, b. 18 Nov 1762. She m. 29 Nov 1789, George Bliss, divorced Nov 1795."  
Children of John and Catherine:
  - i  
JOHN COGGESHALL7, b. 1778; d. 1802; m. Pawcatuck, RI, 24 Aug 1799, ELIZABETH CLARKE, dau. of Arnold Clarke. Captain John C. Almy, Jr. made his will 11 Jun 1802, proved Stonington, CT, 7 Dec 1802; named father John C. Almy, wife Eliza, and wife's father Arnold Clarke.
  - ii  
THOMAS C., b. 1787; d. Lake Erie, Dec 1813, of pneumonia. He was an officer in the Battle of Lake Erie, commander of the Somers.  
Children of John and Sarah, born Jamestown, RI:
  - iii  
CATHERINE, b. 14 Sep 1797; m. Dartmouth, MA, 12 Jan 1822, WILKES SLOCUM; son of Elihu Slocum. Children: 1. Laura Almy Slocum, b. 2 Oct 1822; 2. Wilkes Almy Slocum, b. 2 Mar 1824.
  - 90
  - iv  
BENJAMIN DAVID, b. 5 Sep 1799; d. Dartmouth, 3 Mar 1879; m. Dartmouth, 11 Dec 1821, SYLVIA HOWLAND, b. Dartmouth, 13 May 1802; d. New Bedford, MA, 19 Apr 1878; dau. of Capt. Gilbert and Sarah (Horton) Howland.
  - 91
  - v  
JOHN COGGESHALL, JR., b. 19 Jun 1802; d. S. Dartmouth, MA, 2 Feb 1872; m. 30 Sep 1822, RUTH BAILEY, b. Dartmouth, 2 May 1805; d. S. Dartmouth, 14 Feb 1865; dau. of Joseph A. and Ruth Bailey.  
John Coggeshall Almy enlisted in 1776 as a private in Captain Benjamin Willcox's Company of RI Alarm.  
The will of John C. Almy, Sr., made 15 Aug 1814, named wife Sarah; children Benjamin D. Almy, John C. Almy, Jun., and Catherine Almy."
- 11 RESEARCHER'S COMMENT, Upon the death of John Coggeshall Almy in 1815 his widow and daughter became owners of the premises.
- 12 Find A Grave, (Cedar Grove Cemetery, New London, CT). "Catherine Almy, daughter of Capt. John Almy of Newport R.I., married Wilkes Slocum Jan 12, 1822. They settled in Dartmouth where he died Aug 3, 1824. They had the following children:  
Laura Almy Slocum b. Oct 2, 1822 m. David Walker of New London CT  
Wilkes Almy Slocum b. March 2, 1824 Was drowned in New York Harbor Feb 21, 1848, unmarried."
- 13 Short History: Slocums, (p 206).
- 14 Short History: Slocums, (p 206). "Catherine Almy, daughter of Capt. John Almy of Newport

---

**Sources:**

---

- R.I., married Wilkes Slocum Jan 12, 1822. They settled in Dartmouth where he died Aug 3, 1824."
- 15 BCLR, (127:259-261).
  - 16 BCLR, (127:259-261). "...we Sarah Almy and Catherine A. Slocum...widows, in consideration of two thousand one hundred and twenty five dollars paid by Samuel Barker of Nantucket...yeoman, a certain tract...ninety acres...together with all the buildings thereon standing and also a chaise house improved by us and standing on land of Holder Slocum, this tract being the same as conveyed by Holder Slocum to John C. Almy and recorded in Book 93 pages 230 & 231..."
  - 17 BCLR, (31:415-417). Samuel Barker signed a mortgage in payment for the acquisition of the ninety acres land with buildings plus the chaise house.
  - 18 1850 US Census, (Dartmouth). "Samuel Barker, 66, farmer, \$6,000 RE value, born in Mass; Sarah H. Barker, 49, born in Mass; Peleg T. Barker, 39, farmer, born in Mass; William W. Gifford, 27, laborer, born in Mass; Sarah W. Gifford, 28 born in Mass; William W. Gifford, Jr., 3, born in Mass."
  - 19 1855 MA Census, (Dartmouth). "Samuel Barker, 72, farmer, born in Mass; Sarah H. Barker, 49, born in Mass; George Cornell, 26, farmer, born in Mass; Lydia Lilly, 15, born in Mass; Jane B. Slocum, 41, born in Mass."
  - 20 1860 US Census, (Dartmouth). "Samuel Barker, 76, farmer, Real Estate \$6,000, Personal Estate \$1,000, born in Mass; Sarah H. Barker, 60, born in Mass; Cory Read, 50, farmhand, born n Mass."
  - 21 BCLR, (54:448-450). "William W. Gifford Grantor, Charles W. Barker, Grantee; dwelling house and other buildings thereon; one mile Southerly from Russells Mills Village, so-called; being the homestead farm of Samuel Barker, deceased..."
  - 22 DVR-Deaths, (1865). "Married male, age at death, 81y 5m 18d; heart disease, farmer, PARENTS, Stephen & Margaret Barker, Stephen born in Dartmouth & Margret born in Rochester"
  - 23 DVR-Deaths, (1865). "March 5th, 1865, Samuel Barker, married, male, 81 5 18, heart disease, resident of Dartmouth, farmer, born in Dartmouth, parents; Stephen & Margaret Barker, born in Dartmouth & Rochester".
  - 24 BCLR, (54:448,449). 5 June 1865, Grantors: William W. Gifford & wife Sarah (sister of Grantee); Grantee, Charles W. Barker; \$3,300; one undivided half part of land with a dwelling house and other buildings; situated about one mile South of Russells Mills Village; being the homestead farm of Samuel Barker, deceased; containing about 300 acres, more or less..."
  - 25 BCLR, (54:449,450). "5 June 1865; Sarah H. Barker, Grantor; Charles W. Barker, Grantee (her son); for the release of all her rights of both dower and homestead; for \$1,800; all rights, title and interest I have..."
  - 26 BCLR, (54:450-452). "7 June, 1865; \$4,400; Grantor, Charles W. Barker; Grantee (Mortgage holder) James Tripp, of New Bedford; ...being premises one half part of which I inherited from my father, the late Samuel Barker, the other half conveyed to me by William W. Gifford and Sarah W. Gifford, his wife..."
  - 27 RESEARCHER'S COMMENT, (On death of Samuel Barker). We learn that his parents were Stephen Barker, born in Dartmouth, and Margaret (Tripp) of Rochester. We conclude from later events that his property went to his widow Sarah and his two children, Charles W, Barker and Sarah Gifford, wife of William W. Gifford.
  - 28 BCLR, (54:448,449). "...William W. Gifford and Sarah W. Gifford, his wife...of Sandis, Cumberland County, New Jersey...for \$3,300...sell...one undivided half...land with dwelling house and other buildings...located one mile southerly from Russells Mills Village...being the homestead farm of the late Samuel Barker, deceased...containing 300 acres...fifth day of June eighteen hundred and sixty-five..."
  - 29 BCLR, (54:449,450). "...Sarah H. Barker, widow,...for \$1,800 paid by Charles W. Barker...quitclaim unto the said Charles...all my rights title and interest...being the homestead farm of Samuel Barker, late of Dartmouth deceased...fifth day of June eighteen hundred and sixty-five..."
  - 30 BCLR, (54:450-452). "...Charles W. Barker, of Dartmouth...in consideration for \$4,400 paid by James A. Tripp, of New Bedford...land with dwelling house and othe buildings..one mile south of Russells Mills...being the premises of the Homestead farm of the late Samuel Barker, deceased...bounded northerly by land of Cory or James A. Reed... 300 acres...7th day of June eighteen hundred and sixty-five..." ((Mortgage Deed).

---

**Sources:**

---

- 31 BCLR, (60:508-509). "...Charles W. Barker, of Dartmouth...for \$7,000 from Paul Baker of Middletown...Rhode Island...tract of land with dwelling house and other building thereon...being the Homestead Farm of the late Samuel Barker, deceased...bounded northerly by land of James A. Reed or Cory Reed...containing 300 acres ore or less...".
- 32 1870 US Census, (Dartmouth). "...Paul Barker, 53, farmer, VALUE OF RE OWNED: \$6,000, VALUE OF PE: \$2,000, orn in RI; Ruth Barker, 51, no occupation, born in RI; Daniel W. Barker, 26 works on farm, PE=\$500, born in RI; Fernando Barker, 18, works on farm, born in RI; Charlotte Barker, 16, helps in house, born in RI; Susan Barker, 14, at home, born in RI; Amelia, 10 at home, born in RI; Sarah P. Barker, 4 housekeeper, born in RI; William J. Barker, 7, at home, born in RI".
- 33 DTR, (Taxes collected in 1885, p 42).
- 34 DVR-Deaths, (1894).
- 35 RESEARCHER'S COMMENT, (Regarding gap in deed availability). We expect to get a copy of the deed to Edward S. Lawrence from which we will learn the grantor's name, the consideration, and the date of the conveyance. We know that Edward purchased the former James A. Reed lots to the North in 1900, and therefore estimate, for now, that it was probably about then, and that the grantor was likely one or more of the Paul Barker legatees.
- 36 DVR-Deaths, (1909 New Bedford, Return of Death #439). "29 Oct 1909, ...Age 43...abcess of liver and uremia...mother Elizabeth A. Allen...father Abram R. Lawrence, informant Thomas A. Lawrence...undertaker R. G. Bennett".
- 37 RESEARCHER'S COMMENT, (New ownership by Helen Lawrence). While we have not yet seen the will or the probate records for Edward S. Lawrence, we have the private conversation with Helen's granddaughter, Cynthia (Lawrence) Tardif that this was true, the property passed to Hellen on her husband's demise.
- 38 RESEARCHER'S COMMENT, (in regard acquisition by Myron Lawrence). The Dartmouth Assessor's records indicate that Myron Lawrence took ownership in 1947, and it is most likely acquired the property from his mother, Helen Almy (Smith) Lawrence. Once we get the actual deed we will get more precise information about the transfer.
- 39 MACRIS REPORT, (197 Horseneck Rd, Dartmouth, MA). "TAX CARD 1ST ENTRY: 8/24/1943, Myron S. Lawrence, Book 872 Page 369".
- 40 DARTMOUTH ASSESSOR'S ONLINE PROPERTY DATABASE, (197 Horseneck Rd). See drawing in media file.
- 41 GOOGLE-MAPS, (197 Horseneck rd, Dartmouth, MA). reading taken at the SE corner of the house.
- 42 MACRIS REPORT, (197 HORSENECK RD, DARTMOUTH, MA).
- 43 MACRIS REPORT, (197 HORSENECK RD). "...The right portion appears to be a converted 2-story side gable barn; the left section may have been a 1-story farm equipment shed. A modern utility building/garage stands behind the commercial building."
- 44 DVR-Marriages, (1777). "John C. Almy and Catherine Tucker both of Dartmouth 21 November 1777...He m.(1) Dartmouth, 7 Dec 1777, CATHERINE TUCKER, b. Dartmouth, 1762; d. 16 Oct 1788; dau of William and Mary (Slocum) Tucker. He m.(2) 17 Jan 1797, SARAH DUNHAM, b. 18 Nov 1762. She m. 29 Nov 1789, George Bliss, divorced Nov 1795." RESEARCHER'S NOTE: John C. Almy married a divorce woman, unusual for the times.

## Source Usage Report 197 Horseneck Rd

---

**Source Title: 1850 US Census**

Citation: 1850 US Census, (Dartmouth). "Samuel Barker, 66, farmer, \$6,000 RE value, born in Mass; Sarah H. Barker, 49, born in Mass; Peleg T. Barker, 39, farmer, born in Mass; William W. Gifford, 27, laborer, born in Mass; Sarah W. Gifford, 28 born in Mass; William W. Gifford, Jr., 3, born in Mass."

RD-197, Horseneck

FAMILY: 26 Jul 1850 in Dartmouth, Bristol, MA; Samuel & Sarah Barker Family

---

**Source Title: 1855 MA Census**

Citation: 1855 MA Census, (Dartmouth). "Samuel Barker, 72, farmer, born in Mass; Sarah H. Barker, 49, born in Mass; George Cornell, 26, farmer, born in Mass; Lydia Lilly, 15, born in Mass; Jane B. Slocum, 41, born in Mass."

RD-197, Horseneck

FAMILY: 01 Jun 1855 in Dartmouth, Bristol, MA; Family of Samuel & Sarah Barker

---

**Source Title: 1860 US Census**

Citation: 1860 US Census, (Dartmouth). "Samuel Barker, 76, farmer, Real Estate \$6,000, Personal Estate \$1,000, born in Mass; Sarah H. Barker, 60, born in Mass; Cory Read, 50, farmhand, born n Mass."

RD-197, Horseneck

FAMILY: 26 Jul 1860 in Dartmouth, Bristol, MA; Family of Samuel & Sarah Barker

---

**Source Title: 1870 US Census**

Citation: 1870 US Census, (Dartmouth). "...Paul Barker, 53, farmer, VALUE OF RE OWNED: \$6,000, VALUE OF PE: \$2,000, orn in RI; Ruth Barker, 51, no occupation, born in RI; Daniel W. Barker, 26 works on farm, PE=\$500, born in RI; Fernando Barker, 18, works on farm, born in RI; Charlotte Barker, 16, helps in house, born in RI; Susan Barker, 14, at home, born in RI; Amelia, 10 at home, born in RI; Sarah P. Barker, 4 housekeeper, born in RI; William J. Barker, 7, at home, born in RI".

RD-197, Horseneck

FAMILY: 23 Jul 1870 in Dartmouth, Bristol, MA; Family of Paul & Ruth Barker

---

**Source Title: Almy Descendants**

Citation: Almy Descendants, (No. 1232-41). "CATHERINE TUCKER, b. Dartmouth, 1762; d. 16 Oct 1788; dau of William and Mary (Slocum) Tucker. He (John C. Almy) m.(2) 17 Jan 1797, SARAH DUNHAM, b. 18 Nov 1762. She m. 29 Nov 1789, George Bliss, divorced Nov 1795".

RD-197, Horseneck

OWNER-: 07 Dec 1777 in Dartmouth, Bristol, MA; John Coggeshall Almy m Catherine Tucker

Citation: Almy Descendants, (No. 1232-41). "John Coggeshall Almy m.(1) Dartmouth, 7 Dec 1777, CATHERINE TUCKER, b. Dartmouth, 1762; d. 16 Oct 1788; dau of William and Mary (Slocum) Tucker. He m.(2) 17 Jan 1797, SARAH DUNHAM, b. 18 Nov 1762. She m. 29 Nov 1789, George Bliss, divorced Nov 1795."

Almy, Catherine

Birth: 14 Sep 1797 in Dartmouth, Bristol, MA; Catherine, daughter of John C. & Sarah (Dunham) Almy

RD-197, Horseneck

MARRIA: 07 Dec 1777 in Dartmouth, Bristol, MA; John Coggeshall Almy,(Capt) married Catherine Tucker

---

**Source Title: Almy Descendants (con't)**

Citation: Almy Descendants, (No. 1232-41). "JOHN COGGESHALL6 ALMY (Benjamin5, John4, William3, Christopher2, William1),b. Newport, RI, 2 Mar 1752; d. Dartmouth, MA, 1815. He m.(1) Dartmouth, 7 Dec 1777, CATHERINE TUCKER, b. Dartmouth, 1762; d. 16 Oct 1788; dau of William and Mary (Slocum) Tucker. He m.(2) 17 Jan 1797, SARAH DUNHAM, b. 18 Nov 1762. She m. 29 Nov 1789, George Bliss, divorced Nov 1795." Left a widow at John C Almy's death and his daughter Catherine was also widowed when Wilkes Slocum died.

Children of John and Catherine:

i

JOHN COGGESHALL7, b. 1778; d. 1802; m. Pawcatuck, RI, 24 Aug 1799, ELIZABETH CLARKE, dau. of Arnold Clarke. Captain John C. Almy, Jr. made his will 11 Jun 1802, proved Stonington, CT, 7 Dec 1802; named father John C. Almy, wife Eliza, and wife's father Arnold Clarke.

ii

THOMAS C., b. 1787; d. Lake Erie, Dec 1813, of pneumonia. He was an officer in the Battle of Lake Erie, commander of the Somers.

Children of John and Sarah, born Jamestown, RI:

iii

CATHERINE, b. 14 Sep 1797; m. Dartmouth, MA, 12 Jan 1822, WILKES SLOCUM; son of Elihu Slocum. Children: 1. Laura Almy Slocum, b. 2 Oct 1822; 2. Wilkes Almy Slocum, b. 2 Mar 1824.

90

iv

BENJAMIN DAVID, b. 5 Sep 1799; d. Dartmouth, 3 Mar 1879; m. Dartmouth, 11 Dec 1821, SYLVIA HOWLAND, b. Dartmouth, 13 May 1802; d. New Bedford, MA, 19 Apr 1878; dau. of Capt. Gilbert and Sarah (Horton) Howland.

91

v

JOHN COGGESHALL, JR., b. 19 Jun 1802; d. S. Dartmouth, MA, 2 Feb 1872; m. 30 Sep 1822, RUTH BAILEY, b. Dartmouth, 2 May 1805; d. S. Dartmouth, 14 Feb 1865; dau. of Joseph A. and Ruth Bailey.

John Coggeshall Almy enlisted in 1776 as a private in Captain Benjamin Willcox's Company of RI Alarm.

The will of John C. Almy, Sr., made 15 Aug 1814, named wife Sarah; children Benjamin D. Almy, John C. Almy, Jun., and Catherine Almy."

Dunham, Sarah

Name: Dunham, Sarah

Birth: 18 Nov 1762; Divorced from George Bliss in 1795

---

**Source Title: Almy Descendants (con't)**

Citation: Almy Descendants, (No. 1232-41). "JOHN COGGESHALL6 ALMY (Benjamin5, John4, William3, Christopher2, William1),b. Newport, RI, 2 Mar 1752; d. Dartmouth, MA, 1815. He m.(1) Dartmouth, 7 Dec 1777, CATHERINE TUCKER, b. Dartmouth, 1762; d. 16 Oct 1788; dau of William and Mary (Slocum) Tucker. He m.(2) 17 Jan 1797, SARAH DUNHAM, b. 18 Nov 1762. She m. 29 Nov 1789, George Bliss, divorced Nov 1795."

Children of John and Catherine:

i

JOHN COGGESHALL7, b. 1778; d. 1802; m. Pawcatuck, RI, 24 Aug 1799, ELIZABETH CLARKE, dau. of Arnold Clarke. Captain John C. Almy, Jr. made his will 11 Jun 1802, proved Stonington, CT, 7 Dec 1802; named father John C. Almy, wife Eliza, and wife's father Arnold Clarke.

ii

THOMAS C., b. 1787; d. Lake Erie, Dec 1813, of pneumonia. He was an officer in the Battle of Lake Erie, commander of the Somers.

Children of John and Sarah, born Jamestown, RI:

iii

CATHERINE, b. 14 Sep 1797; m. Dartmouth, MA, 12 Jan 1822, WILKES SLOCUM; son of Elihu Slocum. Children: 1. Laura Almy Slocum, b. 2 Oct 1822; 2. Wilkes Almy Slocum, b. 2 Mar 1824.

90

iv

BENJAMIN DAVID, b. 5 Sep 1799; d. Dartmouth, 3 Mar 1879; m. Dartmouth, 11 Dec 1821, SYLVIA HOWLAND, b. Dartmouth, 13 May 1802; d. New Bedford, MA, 19 Apr 1878; dau. of Capt. Gilbert and Sarah (Horton) Howland.

91

v

JOHN COGGESHALL, JR., b. 19 Jun 1802; d. S. Dartmouth, MA, 2 Feb 1872; m. 30 Sep 1822, RUTH BAILEY, b. Dartmouth, 2 May 1805; d. S. Dartmouth, 14 Feb 1865; dau. of Joseph A. and Ruth Bailey.

John Coggeshall Almy enlisted in 1776 as a private in Captain Benjamin Willcox's Company of RI Alarm.

The will of John C. Almy, Sr., made 15 Aug 1814, named wife Sarah; children Benjamin D. Almy, John C. Almy, Jun., and Catherine Almy."

RD-197, Horseneck

DEATH-: 1815 in Dartmouth, Bristol, MA; Death of John Coggeshall Almy

Marr: 21 Nov 1777 in Dartmouth, Bristol, MA; John C. Almy, marries 1w Catherine Tucker

Tucker, Catherine

Marr: 21 Nov 1777 in Dartmouth, Bristol, MA; John C. Almy, marries 1w Catherine Tucker

Citation: Almy Descendants, (No. 1232-41). "The will of John C. Almy, Sr., made 15 Aug 1814, named wife Sarah; children Benjamin D. Almy, John C. Almy, Jun., and Catherine Almy".

RD-197, Horseneck

Will: 15 Aug 1814 in Dartmouth, Bristol, MA; Will of John C. Almy. Sr.

---

**Source Title: BCLR**

Citation: BCLR, (127:259-261). "...we Sarah Almy and Catherine A. Slocum...widows, in consideration of two thousand one hundred and twenty five dollars paid by Samuel Barker of Nantucket...yeoman, a certain tract...ninety acres...together with all the buildings thereon standing and also a chaise house improved by us and standing on land of Holder Slocum, this tract being the same as conveyed by Holder Slocum to John C. Almy and recorded in Book 93 pages 230 & 231..."

RD-197, Horseneck

GRANTE: 09 Sep 1829 in Dartmouth, Bristol, MA; Sarah Almy & Catherine Almy (both widows) Sell to Samuel Barker

Citation: BCLR, (127:259-261).



---

**Source Title: BCLR (con't)**

Citation: BCLR, (127:259-261).

RD-197, Horseneck

OWNER: 09 Sep 1829 in Dartmouth, Bristol, MA; Samuel Barker, of Nantucket

Citation: BCLR, (31:415-417). Samuel Barker signed a mortgage in payment for the acquisition of the ninety acres land with buildings plus the chaise house.

RD-197, Horseneck

GRANTE: 09 Sep 1829 in Dartmouth, Bristol, MA; Sarah Almy & Catherine Almy (both widows) Sell to Samuel Barker

Citation: BCLR, (54:448,449). "...William W. Gifford and Sarah W. Gifford, his wife...of Sandis, Cumberland County, New Jersey...for \$3,300...sell...one undivided half...land with dwelling house and other buildings...located one mile southerly from Russells Mills Village...being the homestead farm of the late Samuel Barker, deceased...containing 300 acres...fifth day of June eighteen hundred and sixty-five...".

RD-197, Horseneck

NEW-OW: 05 Jun 1865 in Dartmouth, Bristol, MA; Charles W. Barker buys sister's & mother's portions

Citation: BCLR, (54:448,449). 5 June 1865, Grantors: William W. Gifford & wife Sarah (sister of Grantee); Grantee, Charles W. Barker; \$3,300; one undivided half part of land with a dwelling house and other buildings; situated about one mile South of Russells Mills Village; being the homestead farm of Samuel Barker, deceased; containing about 300 acres, more or less...".

RD-197, Horseneck

OWNER: Bet. 05 Mar 1865–15 Oct 1867 in Dartmouth, Bristol, MA; Inherited a half, bought a half and his mother's rights, sold to Paul Barker after mortgaging it

Citation: BCLR, (54:448-450). "William W. Gifford Grantor, Charles W. Barker, Grantee; dwelling house and other buildings thereon; one mile Southerly from Russells Mills Village, so-called; being the homestead farm of Samuel Barker, deceased...".

RD-197, Horseneck

LOCATI: 1865 in Dartmouth, Bristol, MA; 1 mile south of Village, Samuel Barker Homestead

Citation: BCLR, (54:449,450). "...Sarah H. Barker, widow,...for \$1,800 paid by Charles W. Barker...quitclaim unto the said Charles...all my rights title and interest...being the homestead farm of Samuel Barker, late of Dartmouth deceased...fifth day of June eighteen hundred and sixty-five...".

RD-197, Horseneck

NEW-OW: 05 Jun 1865 in Dartmouth, Bristol, MA; Charles W. Barker buys sister's & mother's portions

Citation: BCLR, (54:449,450). "5 June 1865; Sarah H. Barker, Grantor; Charles W. Barker, Grantee (her son); for the release of all her rights of both dower and homestead; for \$1,800; all rights, title and interest I have...".

RD-197, Horseneck

OWNER: Bet. 05 Mar 1865–15 Oct 1867 in Dartmouth, Bristol, MA; Inherited a half, bought a half and his mother's rights, sold to Paul Barker after mortgaging it

Citation: BCLR, (54:450-452). "...Charles W. Barker, of Dartmouth...in consideration for \$4,400 paid by James A. Tripp, of New Bedford...land with dwelling house and othe buildings...one mile south of Russells Mills...being the premises of the Homestead farm of the late Samuel Barker, deceased...bounded northerly by land of Cory or James A. Reed... 300 acres...7th day of June eighteen hundred and sixty-five..." ((Mortgage Deed).

RD-197, Horseneck

MORTGA: 07 Jun 1865 in Dartmouth, Bristol, MA; Charles Barker mortgages premises to James A. Tripp

---

**Source Title: BCLR (con't)**

Citation: BCLR, (54:450-452). "7 June, 1865; \$4,400; Grantor, Charles W. Barker; Grantee (Mortgage holder) James Tripp, of New Bedford; ...being premises one half part of which I inherited from my father, the late Samuel Barker, the other half conveyed to me by William W. Gifford and Sarah W. Gifford, his wife..."

RD-197, Horseneck

OWNER: Bet. 05 Mar 1865–15 Oct 1867 in Dartmouth, Bristol, MA; Inherited a half, bought a half and his mother's rights, sold to Paul Barker after mortgaging it

Citation: BCLR, (60:508-509). "...Charles W. Barker, of Dartmouth...for \$7,000 from Paul Baker of Middletown...Rhode Island...tract of land with dwelling house and other building thereon...being the Homestead Farm of the late Samuel Barker, deceased...bounded northerly by land of James A. Reed or Cory Reed...containing 300 acres ore or less..."

RD-197, Horseneck

NEW-OW: 15 Oct 1867 in Dartmouth, Bristol, MA; Paul Barker of RI buys from Charles W. Barker

Citation: BCLR, (93:230,231). "... I Holder Slocum...Esq...John C. Almy, Yeoman...ninety acres with all the priveleges thereto belonging...with Abigail, my wife..."

RD-197, Horseneck

GRANTO: 01 Apr 1807 in Dartmouth, Bristol, MA; Holder Slocum to John C. Almy, 90 acres, \$3,500

Citation: BCLR, (93:230.231). Holder Slocum to John C. Almy...90 acres...(no mention of buildings thereon) \$3,500.

RD-197, Horseneck

GRANTE: 01 Apr 1807 in Dartmouth, Bristol, MA; John C. Almy from Holder & Abigail Slocum, 80 Acres of land, \$3,500

---

**Source Title: Crapo-Certain Comeoverers**

Citation: Crapo-Certain Comeoverers, (p 339). "His "mansion house" stood near the home of the late Paul Barker on Slocum 's Neck, and after its demolition was long known as the "old chimney place.".

RD-197, Horseneck

CLUES: Bef. 1750 in Dartmouth, Bristol, MA; William Wing, in 1903 article: Their home in Dartmouth was probably "This my mansion house"—mentioned in Peleg Slocum's will—the probable site of which has long been known to his descendents as the "old chimney place." It stood near the home of the late P

---

**Source Title: DAR Lineage Book**

Citation: DAR Lineage Book, (Vol LXV p 45). "John C. Almy (1752-1846) enlisted, 1776, as private in Capt. Benjamin Willcox's company on the Rhode Island Alarm. He was born in Newport, R. I. ; died in Dartmouth, Mass."

RD-197, Horseneck

Miltry: 1776 in RI; John C. Almy enlisted as private in Capt Benjamin Wilcox's Company in RI Alarm

---

**Source Title: DARTMOUTH ASSESSOR'S ONLINE PROPERTY DATABASE**

Citation: DARTMOUTH ASSESSOR'S ONLINE PROPERTY DATABASE, (197 Horseneck Rd). See drawing in media file.

RD-197, Horseneck

BUILDN: 09 Feb 2019 in Dartmouth, Bristol, MA; 1st Floor-Gross-982 sf Living-982 sf

BUILDN: 09 Feb 2019 in Dartmouth, Bristol, MA; Unfinished Attic Expansion-Gross Area-702 sf

BUILDN: 09 Feb 2019 in Dartmouth, Bristol, MA; Unfinished Basement, 200 sf

---

**Source Title: DARTMOUTH ASSESSOR'S ONLINE PROPERTY DATABASE (con't)**

Citation: DARTMOUTH ASSESSOR'S ONLINE PROPERTY DATABASE, (197 Horseneck Rd).  
See drawing in media file.

RD-197, Horseneck

BUILDN: 09 Feb 2019 in Dartmouth, Bristol, MA; Gross Area-1884 sf: Living Area-982 sf

NEW-OW: 20 Oct 1965 in Dartmouth, Bristol, MA; Richard R. Lawrence

NEW-OW: 26 Apr 1993 in Dartmouth, Bristol, MA; Leonard M. Amaral

NEW-OW: 17 Jan 2001 in Dartmouth, Bristol, MA; Leonard Michael Amaral

NEW-OW: 07 Sep 2005 in Dartmouth, Bristol, MA; Lea V. McBratney

---

**Source Title: Dartmouth MAAssessors' Tax Maps**

Citation: Dartmouth MAAssessors' Tax Maps, (Map #23). see media file extract.

RD-197, Horseneck

LOT-NU: 10 Feb 2019 in Dartmouth, Bristol, MA; #6 ON tax map 23

LOT SI: 10 Feb 2019 in Dartmouth, Bristol, MA; 1.84 ACRES

---

**Source Title: DTR**

Citation: DTR, (Taxes collected in 1885, p 42).

RD-197, Horseneck

OWNER-: 1885 in Dartmouth, Bristol, MA; Paul Barker, \$68.00, highest on p 42

---

**Source Title: DVR-Deaths**

Citation: DVR-Deaths, (1865). "March 5th, 1865, Samuel Barker, married, male, 81 5 18, heart disease, resident of Dartmouth, farmer, born in Dartmouth, parents; Stephen & Margaret Barker, born in Dartmouth & Rochester".

RD-197, Horseneck

DEATH-: 05 Mar 1865 in Dartmouth, Bristol, MA; Death of Samuel Barker, at 81

Citation: DVR-Deaths, (1865). "Married male, age at death, 81y 5m 18d; heart disease, farmer, PARENTS, Stephen & Margaret Barker, Stephen born in Dartmouth & Margret born in Rochester".

RD-197, Horseneck

OWNER: Bef. 05 Mar 1865 in Dartmouth, Bristol, MA; Death of Samuel Barker

Citation: DVR-Deaths, (1894).

RD-197, Horseneck

DEATH-: Apr 1894 in Dartmouth, Bristol, MA; Paul Barker, leaving widow Ruth, 14 children

Citation: DVR-Deaths, (1909 New Bedford, Return of Death #439). "29 Oct 1909, ...Age 43...abcess of liver and uremia...mother Elizabeth A. Allen...father Abram R. Lawrence, informant Thomas A. Lawrence...undertaker R. G. Bennett".

RD-197, Horseneck

DEATH-: 29 Oct 1909 in Dartmouth, Bristol, MA; Death of Edward S. Lawrence-leaves widow, 7 children

---

**Source Title: DVR-Marriages**

Citation: DVR-Marriages, (1777). "John C. Almy and Catherine Tucker both of Dartmouth 21 November 1777...He m.(1) Dartmouth, 7 Dec 1777, CATHERINE TUCKER, b. Dartmouth, 1762; d. 16 Oct 1788; dau of William and Mary (Slocum) Tucker. He m.(2) 17 Jan 1797, SARAH DUNHAM, b. 18 Nov 1762. She m. 29 Nov 1789, George Bliss, divorced Nov 1795." RESEARCHER'S NOTE: John C. Almy married a divorce woman, unusual for the times.

RD-197, Horseneck

Marr: 21 Nov 1777 in Dartmouth, Bristol, MA; John C. Almy, marries 1w Catherine Tucker

Tucker, Catherine

---

**Source Title: DVR-Marriages (con't)**

Citation: DVR-Marriages, (1777). "John C. Almy and Catherine Tucker both of Dartmouth 21 November 1777...He m.(1) Dartmouth, 7 Dec 1777, CATHERINE TUCKER, b. Dartmouth, 1762; d. 16 Oct 1788; dau of William and Mary (Slocum) Tucker. He m.(2) 17 Jan 1797, SARAH DUNHAM, b. 18 Nov 1762. She m. 29 Nov 1789, George Bliss, divorced Nov 1795." RESEARCHER'S NOTE: John C. Almy married a divorce woman, unusual for the times.

Tucker, Catherine

Marr: 21 Nov 1777 in Dartmouth, Bristol, MA; John C. Almy, marries 1w Catherine Tucker

Citation: DVR-Marriages, (Almy, John C.). "John of D. [int. John C. Almy late of Newport, R. I., now resident in D.] and Catherine Tucker of D., Dec. 7, 1777. [John Almy. both of D., B.C.M. John Almy. C.R.4.]".

RD-197, Horseneck

MARRIA: 07 Dec 1777 in Dartmouth, Bristol, MA; John Coggeshall Almy,(Capt) married Catherine Tucker

OWNER-: 07 Dec 1777 in Dartmouth, Bristol, MA; John Coggeshall Almy m Catherine Tucker

---

**Source Title: Find A Grave**

Citation: Find A Grave, (Cedar Grove Cemetery, New London, CT). "Catherine Almy, daughter of Capt. John Almy of Newport R.I., married Wilkes Slocum Jan 12, 1822. They settled in Dartmouth where he died Aug 3, 1824. They had the following children: Laura Almy Slocum b. Oct 2, 1822 m. David Walker of New London CT Wilkes Almy Slocum b. March 2, 1824 Was drowned in New York Harbor Feb 21, 1848, unmarried. ".

RD-197, Horseneck

MARRIA: 12 Jan 1822 in Dartmouth, Bristol, MA; Marriage of Catherine Almy & Wilkes Slocum

---

**Source Title: GOOGLE-MAPS**

Citation: GOOGLE-MAPS, (197 Horseneck rd, Dartmouth, MA). reading taken at the SE corner of the house.

RD-197, Horseneck

LOCATI: 09 Feb 2019 in Dartmouth, Bristol, MA; GPS: 41.559942, -71.008994  
GOOGLE MAPS

---

**Source Title: MACRIS REPORT**

Citation: MACRIS REPORT, (197 HORSENECK RD). "...The right portion appears to be a converted 2-story side gable barn; the left section may have been a 1-story farm equipment shed. A modern utility building/garage stands behind the commercial building."

RD-197, Horseneck

OUT-BL: 10 Feb 2019 in Dartmouth, Bristol, MA; To the left of the house is a wood shingled commercial building, now a gift shop, with three large garage doors

Citation: MACRIS REPORT, (197 Horseneck Rd, Dartmouth, MA). "TAX CARD 1ST ENTRY: 8/24/1943, Myron S. Lawrence, Book 872 Page 369".

RD-197, Horseneck

NEW-OW: 24 Aug 1943 in Dartmouth, Bristol, MA; Myron Lawrence from mother, Helen Almy (Smith) Lawrence

Citation: MACRIS REPORT, (197 HORSENECK RD, DARTMOUTH, MA).

RD-197, Horseneck

WINDOW: 10 Feb 2019 in Dartmouth, Bristol, MA; All windows are wood 6/6 behind storm windows (except one on the wing) and also have simple flat trim

---

**Source Title: MACRIS REPORT (con't)**

Citation: MACRIS REPORT, (197 HORSENECK RD, DARTMOUTH, MA).

RD-197, Horseneck

DESCRI: 10 Feb 2019 in Dartmouth, Bristol, MA; a basic 1-1/2 story ¾ Cape Cod dwelling, 4-bays wide by 2-bays deep. It has a center brick chimney, a stone foundation and a small 1-story wing

DESCRI: 10 Feb 2019 in Dartmouth, Bristol, MA; The front entrance is in the second bay from the right and consists of a wood 4-panel door with two lights at the top. The opening is trimmed with wide flat casing and lintel applied over the front frieze board.

SIDING: 10 Feb 2019 in Dartmouth, Bristol, MA; The front is clapboarded the other sides are painted shingles.

DORMER: 10 Feb 2019 in Dartmouth, Bristol, MA; There is a single hip-roofed dormer with a 6/6 window on the roof above the entrance.

CHIMNE: 10 Feb 2019 in Dartmouth, Bristol, MA; A small brick chimney is located on the back roof of the wing

OUT-BL: 10 Feb 2019 in Dartmouth, Bristol, MA; Behind the house

FOUNDA: 10 Feb 2019 in Dartmouth, Bristol, MA; Cut Stone

DATE-C: 10 Feb 2019 in Dartmouth, Bristol, MA; ABT 1800 (1770 IN TAX DB)

---

**Source Title: ODHS-Sketch**

Citation: ODHS-Sketch, (3:1,2) 29 December 1903. "Peleg Slocum of Dartmouth and His Wife Mary Holder", William A. Wing

"...Their home in Dartmouth was probably "This my mansion house"—mentioned in Peleg Slocum's will—the probable site of which has long been known to his descendents as the "old chimney place." It stood near the home of the late Paul Barker on Slocums neck, itself formerly an old Slocum home. Now to mark it nothing remains but two foundation mounds, the well and some old fruit trees (for the old chimney has disappeared)." Note that Paul Barker acquired the home in 1867 from Charles W. Barker and died in 1894. The 1895 Residential Map of Dartmouth shows the property as "P. Barker Estate".

RD-197, Horseneck

CLUES: Bef. 1750 in Dartmouth, Bristol, MA; William Wing, in 1903 article: Their home in Dartmouth was probably "This my mansion house"—mentioned in Peleg Slocum's will—the probable site of which has long been known to his descendents as the "old chimney place." It stood near the home of the late P

---

**Source Title: RESEARCHER'S COMMENT**

Citation: RESEARCHER'S COMMENT, (In re Historic Name). Mentioned in numerous deeds and on historic maps.

RD-197, Horseneck

HISTOR: Aft. 1830 in Dartmouth, Bristol, MA; "SAMUEL BARKER PLACE"

Citation: RESEARCHER'S COMMENT, (in regard acquisition by Myron Lawrence). The Dartmouth Assessor's records indicate that Myron Lawrence took ownership in 1947, and it is most likely acquired the property from his mother, Helen Almy (Smith) Lawrence. Once we get the actual deed we will get more precise information about the transfer.

RD-197, Horseneck

NEW-OW: 24 Aug 1943 in Dartmouth, Bristol, MA; Myron Lawrence from mother, Helen Almy (Smith) Lawrence

Citation: RESEARCHER'S COMMENT, (New ownership by Helen Lawrence). While we have not yet seen the will or the probate records for Edward S. Lawrence, we have the private conversation with Helen's granddaughter, Cynthia (Lawrence) Tardif that this was true, the property passed to Hellen on her husband's demise.

RD-197, Horseneck

NEW-OW: Aft. 29 Oct 1909 in Dartmouth, Bristol, MA; Helen Almy (Smith) Lawrence, widow with 7 children

---

**Source Title: RESEARCHER'S COMMENT (con't)**

Citation: RESEARCHER'S COMMENT, (On death of Samuel Barker). We learn that his parents were Stephen Barker, born in Dartmouth, and Margaret (Tripp) of Rochester. We conclude from later events that his property went to his widow Sarah and his two children, Charles W, Barker and Sarah Gifford, wife of William W. Gifford.

RD-197, Horseneck

NEW-OW: Aft. 05 Mar 1865 in Dartmouth, Bristol, MA; On Samuel's Death, widow, Sarah and children inherited the property.

Citation: RESEARCHER'S COMMENT, (Regarding gap in deed availability). We expect to get a copy of the deed to Edward S. Lawrence from which we will learn the grantor's name, the consideration, and the date of the conveyance. We know that Edward purchased the former James A. Reed lots to the North in 1900, and therefore estimate, for now, that it was probably about then, and that the grantor was likely one or more of the Paul Barker legatees.

RD-197, Horseneck

MISSED: Bet. Apr 1894–1900 in Dartmouth, Bristol, MA; After death of Paul Barker until occupation by Edward Lawrence family

Citation: RESEARCHER'S COMMENT, Upon the death of John Coggeshall Almy in 1815 his widow and daughter became owners of the premises.

RD-197, Horseneck

OWNER: 1815 in Dartmouth, Bristol, MA; Sarah (Dunham) Almy & Catherine Almy

---

**Source Title: Short History: Slocums**

Citation: Short History: Slocums, (p 206). "Catherine Almy, daughter of Capt. John Almy of Newport R.I., married Wilkes Slocum Jan 12, 1822. They settled in Dartmouth where he died Aug 3, 1824."

RD-197, Horseneck

DEATH-: 03 Aug 1824 in Dartmouth, Bristol, MA; death of Wilkes Slocum, husband of Catherine (Almy) Slocum

Citation: Short History: Slocums, (p 206).

RD-197, Horseneck

MARRIA: 12 Jan 1822 in Dartmouth, Bristol, MA; Marriage of Catherine Almy & Wilkes Slocum

---

## Media Usage Report 197 Horseneck Rd

---



### 1752 John Coggeshall Almy Catherine Tucker Almy

Date: 2/2/2019 11:27:45 PM

File Location: C:\Users\Carol\Documents\Family Tree Maker\House History-3 Family Tree Media\1752 John Coggeshall Almy Catherine Tucker Almy.doc

---

Person: RD-197, Horseneck

---

### 1776 -John C Almy enlisted DAR vol LXV 1907

Date: 2/3/2019 12:40:03 PM

File Location: C:\Users\Carol\Documents\Family Tree Maker\House History-3 Family Tree Media\1776 -John C Almy enlisted DAR vol LXV 1907.jpg

---

Person: RD-197, Horseneck

---



### 1777, 21 NOV-m RECORD John C Almy, Catherine Tucker

Date: 2/7/2019 4:47:38 PM

File Location: C:\Users\Carol\Documents\Family Tree Maker\House History-3 Family Tree Media\1777, 21 NOV-m RECORD John C Almy, Catherine Tucker.jpg

---

Person: RD-197, Horseneck

---



### 1797-gravestone CATHERINE ALMY SLOCUM

Date: 2/7/2019 4:47:46 PM

File Location: C:\Users\Carol\Documents\Family Tree Maker\House History-3 Family Tree Media\1797-gravestone CATHERINE ALMY SLOCUM.jpg

---

Person: RD-197, Horseneck

---



### 1798 2 DEEDS FROM DAVID BARKER. SAMUEL BARKER ETC 1-2

Date: 2/7/2019 4:48:01 PM

File Location: C:\Users\Carol\Documents\Family Tree Maker\House History-3 Family Tree Media\1798 2 DEEDS FROM DAVID BARKER. SAMUEL BARKER ETC 1-2.jpg

---

Person: RD-197, Horseneck

---



### 1798 2 DEEDS FROM DAVID BARKER. SAMUEL BARKER ETC 2-2+ J WEAVER DEED

Date: 2/7/2019 4:48:13 PM

File Location: C:\Users\Carol\Documents\Family Tree Maker\House History-3 Family Tree Media\1798 2 DEEDS FROM DAVID BARKER. SAMUEL BARKER ETC 2-2+ J WEAVER DEED.jpg

---

Person: RD-197, Horseneck

---



### 1798 land and dwelling holdings for TAXES

Date: 2/7/2019 4:48:28 PM

File Location: C:\Users\Carol\Documents\Family Tree Maker\House History-3 Family Tree Media\1798 land and dwelling holdings for TAXES.jpg

---

Person: RD-197, Horseneck

---



### 1801-1872 CHARLES WHITE FAMILY- FIND A GRAVE ALLENS NECK

Date: 2/7/2019 4:49:15 PM

File Location: C:\Users\Carol\Documents\Family Tree Maker\House History-3 Family Tree Media\1801-1872 CHARLES WHITE FAMILY- FIND A GRAVE ALLENS NECK.pdf

---

Person: RD-197, Horseneck

---




**1807 1 APR 93-230,231 HOLDER AND ABIGAIL SLOCUM TO J**

Date: 2/2/2019 11:26:42 PM

File Location: C:\Users\Carol\Documents\Family Tree Maker\House History-3 Family Tree Media\1807 1 APR 93-230,231 HOLDER AND ABIGAIL SLOCUM TO J.jpg

Person: RD-197, Horseneck



**1808 Letter James G Almy to John C. Almy**

Date: 2/7/2019 4:50:32 PM

File Location: C:\Users\Carol\Documents\Family Tree Maker\House History-3 Family Tree Media\1808 Letter James G Almy to John C. Almy.jpg

Person: RD-197, Horseneck



**1808 Transcription-Letter James G Almy to John C. Almy**

Date: 2/7/2019 4:50:45 PM

File Location: C:\Users\Carol\Documents\Family Tree Maker\House History-3 Family Tree Media\1808 Transcription-Letter James G Almy to John C. Almy.doc

Person: RD-197, Horseneck



**1808\_ James Gould Almy to John Coggeshall Almy \_ Spared & Shared 1**

Date: 2/2/2019 11:27:56 PM

File Location: C:\Users\Carol\Documents\Family Tree Maker\House History-3 Family Tree Media\1808\_ James Gould Almy to John Coggeshall Almy \_ Spared & Shared 1.pdf

Person: RD-197, Horseneck



**1817 ff FAMILY OF PAUL BARKER, ONE TIME OWNER OF 197 HORSENECK RD**

Date: 2/7/2019 4:51:20 PM

File Location: C:\Users\Carol\Documents\Family Tree Maker\House History-3 Family Tree Media\1817 ff FAMILY OF PAUL BARKER, ONE TIME OWNER OF 197 HORSENECK RD.pdf

Person: RD-197, Horseneck



**1822 MARRIAGE OF Catherine Almy and Wilkes Slocum in Dartmouth**

Date: 2/2/2019 11:27:07 PM

File Location: C:\Users\Carol\Documents\Family Tree Maker\House History-3 Family Tree Media\1822 MARRIAGE OF Catherine Almy and Wilkes Slocum in Dartmouth.doc

Person: RD-197, Horseneck



**1829 127-259-261 Catherine A Slocum, and Almy to Samu**

Date: 2/7/2019 4:52:48 PM

File Location: C:\Users\Carol\Documents\Family Tree Maker\House History-3 Family Tree Media\1829 127-259-261 Catherine A Slocum, and Almy to Samu.jpg

Person: RD-197, Horseneck



**1829 Samuel Barker mortg-Slocum et al 1 of n**

Date: 2/7/2019 4:53:10 PM

File Location: C:\Users\Carol\Documents\Family Tree Maker\House History-3 Family Tree Media\1829 Samuel Barker mortg-Slocum et al 1 of n.jpg

Person: RD-197, Horseneck





**1829 Samuel Barker mortg-Slocum et al 2 of n**

Date: 2/7/2019 4:53:30 PM

File Location: C:\Users\Carol\Documents\Family Tree Maker\House History-3 Family Tree Media\1829 Samuel Barker mortg-Slocum et al 2 of n.jpg

Person: RD-197, Horseneck



**1838 -b SHERMAN W MOSHER h OF HANNAH E REED AS 2w**

Date: 2/7/2019 4:53:58 PM

File Location: C:\Users\Carol\Documents\Family Tree Maker\House History-3 Family Tree Media\1838 -b SHERMAN W MOSHER h OF HANNAH E REED AS 2w.pdf

Person: RD-197, Horseneck



**1842-gravestone- sylvia reed mosher, d of JAMES AND SYLVIA**

Date: 2/7/2019 4:54:21 PM

File Location: C:\Users\Carol\Documents\Family Tree Maker\House History-3 Family Tree Media\1842-gravestone- sylvia reed mosher, d of JAMES AND SYLVIA.pdf

Person: RD-197, Horseneck



**1843-Brunswick (1827 ship) - Wikipedia J C ALMY mstr**

Date: 2/2/2019 11:28:06 PM

File Location: C:\Users\Carol\Documents\Family Tree Maker\House History-3 Family Tree Media\1843-Brunswick (1827 ship) - Wikipedia J C ALMY mstr.pdf

Person: RD-197, Horseneck



**1849- INVENTORY- WILL OF JEREMIAH GIDLEY**

Date: 2/7/2019 4:55:36 PM

File Location: C:\Users\Carol\Documents\Family Tree Maker\House History-3 Family Tree Media\1849- INVENTORY- WILL OF JEREMIAH GIDLEY.jpg

Person: RD-197, Horseneck



**1850 FAM UNIT-SAMUEL AND SARAH BARKER**

Date: 2/7/2019 4:55:52 PM

File Location: C:\Users\Carol\Documents\Family Tree Maker\House History-3 Family Tree Media\1850 FAM UNIT-SAMUEL AND SARAH BARKER.jpg

Person: RD-197, Horseneck



**1850 Stephen Barker, father of Samuel US Agricultural Census**

Date: 2/7/2019 4:56:08 PM

File Location: C:\Users\Carol\Documents\Family Tree Maker\House History-3 Family Tree Media\1850 Stephen Barker, father of Samuel US Agricultural Census.jpg

Person: RD-197, Horseneck



**1850 us ag CENSUS- STEPHEN BARKER-DARTMOUTH**

Date: 2/7/2019 4:59:45 PM

File Location: C:\Users\Carol\Documents\Family Tree Maker\House History-3 Family Tree Media\1850 us ag CENSUS- STEPHEN BARKER-DARTMOUTH.jpg

Person: RD-197, Horseneck



**1850 us ag CENSUS- STEPHEN BARKER-DARTMOUTH 1 of 2**

Date: 2/7/2019 4:58:07 PM

File Location: C:\Users\Carol\Documents\Family Tree Maker\House History-3 Family Tree Media\1850 us ag CENSUS- STEPHEN BARKER-DARTMOUTH 1 of 2.jpg

Person: RD-197, Horseneck

---

**1850 us ag CENSUS- STEPHEN BARKER-DARTMOUTH 2 of 2**

Date: 2/7/2019 4:59:22 PM

File Location: C:\Users\Carol\Documents\Family Tree Maker\House History-3 Family Tree Media\1850 us ag CENSUS- STEPHEN BARKER-DARTMOUTH 2 of 2.jpg

Person: RD-197, Horseneck

---



**1850 US Census- Samuel Barker and family near Benjamin Head**

Date: 2/7/2019 5:01:17 PM

File Location: C:\Users\Carol\Documents\Family Tree Maker\House History-3 Family Tree Media\1850 US Census- Samuel Barker and family near Benjamin Head.jpg

Person: RD-197, Horseneck

---



**1850 US CENSUS-JAMES A REED, AGE 18, w FAMILY**

Date: 2/7/2019 5:01:32 PM

File Location: C:\Users\Carol\Documents\Family Tree Maker\House History-3 Family Tree Media\1850 US CENSUS-JAMES A REED, AGE 18, w FAMILY.pdf

Person: RD-197, Horseneck

---



**1852 MAP TO +S BARKER+ HOUSE**

Date: 2/7/2019 5:02:19 PM

File Location: C:\Users\Carol\Documents\Family Tree Maker\House History-3 Family Tree Media\1852 MAP TO +S BARKER+ HOUSE.jpg

Person: RD-197, Horseneck

---



**1852-37-498,499 WILLIAM C REED TO JAMES A REED, LAND IN DARTMOUTH**

Date: 2/7/2019 5:02:38 PM

File Location: C:\Users\Carol\Documents\Family Tree Maker\House History-3 Family Tree Media\1852-37-498,499 WILLIAM C REED TO JAMES A REED, LAND IN DARTMOUTH.jpg

Person: RD-197, Horseneck

---



**1852-37-499 HOWARD POTTER TO JAMES A REED, LAND IN D**

Date: 2/7/2019 5:02:57 PM

File Location: C:\Users\Carol\Documents\Family Tree Maker\House History-3 Family Tree Media\1852-37-499 HOWARD POTTER TO JAMES A REED, LAND IN D.jpg

Person: RD-197, Horseneck

---



**1852-37-500 HOWARD POTTER TO JAMES A REED, LAND IN DARTMOUTH**

Date: 2/7/2019 5:03:11 PM

File Location: C:\Users\Carol\Documents\Family Tree Maker\House History-3 Family Tree Media\1852-37-500 HOWARD POTTER TO JAMES A REED, LAND IN DARTMOUTH.jpg

Person: RD-197, Horseneck

---




**1852-PLOT- HOWARD POTTER LOT-JAMES A REED**

Date: 2/7/2019 5:03:28 PM

File Location: C:\Users\Carol\Documents\Family Tree Maker\House History-3 Family Tree Media\1852-PLOT- HOWARD POTTER LOT-JAMES A REED.jpg

Person: RD-197, Horseneck

---





**1854 m RECORD JAMES A REED AND SYLVIA FRANCIS**

Date: 2/7/2019 5:03:49 PM

File Location: C:\Users\Carol\Documents\Family Tree Maker\House History-3 Family Tree Media\1854 m RECORD JAMES A REED AND SYLVIA FRANCIS.jpg

Person: RD-197, Horseneck



**1855 MA CENSUS- SAMUEL + SARAH BARKER FAMILY NEAR BENJ HEAD**

Date: 2/7/2019 5:04:26 PM

File Location: C:\Users\Carol\Documents\Family Tree Maker\House History-3 Family Tree Media\1855 MA CENSUS- SAMUEL + SARAH BARKER FAMILY NEAR BENJ HEAD.jpg

Person: RD-197, Horseneck



**1855 MA CENSUS-JAMES A REED, w SYLVIA**

Date: 2/7/2019 5:04:39 PM

File Location: C:\Users\Carol\Documents\Family Tree Maker\House History-3 Family Tree Media\1855 MA CENSUS-JAMES A REED, w SYLVIA.jpg

Person: RD-197, Horseneck



**1855 MA STATE CENSUS- ABRAM AND NANCY WHITE FAMILY, W CAROLINE**

Date: 2/7/2019 5:04:57 PM

File Location: C:\Users\Carol\Documents\Family Tree Maker\House History-3 Family Tree Media\1855 MA STATE CENSUS- ABRAM AND NANCY WHITE FAMILY, W CAROLINE.jpg

Person: RD-197, Horseneck



**1856-d RECORD HANNAH E REED, s OF JAMES A, d AT AGE 13**

Date: 2/7/2019 5:05:20 PM

File Location: C:\Users\Carol\Documents\Family Tree Maker\House History-3 Family Tree Media\1856-d RECORD HANNAH E REED, s OF JAMES A, d AT AGE 13.jpg

Person: RD-197, Horseneck



**1856-d RECORD HANNAH E REED, s OF JAMES A, d AT AGE 13**

Date: 2/7/2019 5:05:40 PM

File Location: C:\Users\Carol\Documents\Family Tree Maker\House History-3 Family Tree Media\1856-d RECORD HANNAH E REED, s OF JAMES A, d AT AGE 13.png

[not linked to people, facts, or sources]



**1857, 21 JUN-m SUSAN R REED s OF JAMES A TO ISSAC STEVENS**

Date: 2/7/2019 5:06:40 PM

File Location: C:\Users\Carol\Documents\Family Tree Maker\House History-3 Family Tree Media\1857, 21 JUN-m SUSAN R REED s OF JAMES A TO ISSAC STEVENS.pdf

Person: RD-197, Horseneck



**1857, m RECORD-SUSAN R REED AND ASA STEPHENS**

Date: 2/7/2019 5:06:59 PM

File Location: C:\Users\Carol\Documents\Family Tree Maker\House History-3 Family Tree Media\1857, m RECORD-SUSAN R REED AND ASA STEPHENS.jpg

Person: RD-197, Horseneck

---

**1857-SUSAN C REED, d WM CORY REED m ASA STEVENS, MARINER**

Date: 2/7/2019 5:07:18 PM

File Location: C:\Users\Carol\Documents\Family Tree Maker\House History-3 Family Tree Media\1857-SUSAN C REED, d WM CORY REED m ASA STEVENS, MARINER.png

Person: RD-197, Horseneck

---



**1860 FAM UNIT SAMEL AND SARAH BARKER. w CORY REED**

Date: 2/7/2019 5:07:42 PM

File Location: C:\Users\Carol\Documents\Family Tree Maker\House History-3 Family Tree Media\1860 FAM UNIT SAMEL AND SARAH BARKER. w CORY REED.jpg

Person: RD-197, Horseneck

---



**1860 US CENSUS JAMES A REED AND SYLVIA w d HANNAH**

Date: 2/7/2019 5:08:35 PM

File Location: C:\Users\Carol\Documents\Family Tree Maker\House History-3 Family Tree Media\1860 US CENSUS JAMES A REED AND SYLVIA w d HANNAH.jpg

Person: RD-197, Horseneck

---



**1860 US Census Samuel Barker family, near Cory Reed**

Date: 2/7/2019 5:08:59 PM

File Location: C:\Users\Carol\Documents\Family Tree Maker\House History-3 Family Tree Media\1860 US Census Samuel Barker family, near Cory Reed.jpg

Person: RD-197, Horseneck

---



**1860 US Census- Susan and Asa Stephens**

Date: 2/7/2019 5:09:17 PM

File Location: C:\Users\Carol\Documents\Family Tree Maker\House History-3 Family Tree Media\1860 US Census- Susan and Asa Stephens.jpg

Person: RD-197, Horseneck

---



**1860 US NON POP -WILLIAM SMITH IN DARTMOUTH**

Date: 2/7/2019 5:09:39 PM

File Location: C:\Users\Carol\Documents\Family Tree Maker\House History-3 Family Tree Media\1860 US NON POP -WILLIAM SMITH IN DARTMOUTH.jpg

Person: RD-197, Horseneck

---



**1861 79-305,306 HEIRS OF JEREMIAH GIDLEY TO PHILIP GIDLEY 2 of 2**

Date: 2/7/2019 5:10:01 PM

File Location: C:\Users\Carol\Documents\Family Tree Maker\House History-3 Family Tree Media\1861 79-305,306 HEIRS OF JEREMIAH GIDLEY TO PHILIP GIDLEY 2 of 2.jpg

Person: RD-197, Horseneck

---



**1861-79-305,306 HEIRS OF JEREMIAH GIDLEY TO PHILIP GIDLEY 1 of 2**

Date: 2/7/2019 5:10:16 PM

File Location: C:\Users\Carol\Documents\Family Tree Maker\House History-3 Family Tree Media\1861-79-305,306 HEIRS OF JEREMIAH GIDLEY TO PHILIP GIDLEY 1 of 2.jpg

Person: RD-197, Horseneck

---





---

**1863 Civil War Draft Registrations -JAMES A REED**

Date: 2/7/2019 5:10:35 PM

File Location: C:\Users\Carol\Documents\Family Tree Maker\House History-3 Family Tree Media\1863 Civil War Draft Registrations -JAMES A REED.jpg

Person: RD-197, Horseneck

---




**1863 Civil War Draft Registrations -JAMES A REED**

Date: 2/7/2019 5:10:50 PM

File Location: C:\Users\Carol\Documents\Family Tree Maker\House History-3 Family Tree Media\1863 Civil War Draft Registrations -JAMES A REED.pdf

Person: RD-197, Horseneck

---



**1865 54-448-450 DEED CUT +1 MILE FRM RM+ SAMUEL BARKER HOUSE**

Date: 2/7/2019 5:11:29 PM

File Location: C:\Users\Carol\Documents\Family Tree Maker\House History-3 Family Tree Media\1865 54-448-450 DEED CUT +1 MILE FRM RM+ SAMUEL BARKER HOUSE.jpg

Person: RD-197, Horseneck

---



**1865 DVR - m RECORD CHRLES WHITE BARKER JR, S OF CHARLES**

Date: 2/7/2019 5:11:49 PM

File Location: C:\Users\Carol\Documents\Family Tree Maker\House History-3 Family Tree Media\1865 DVR - m RECORD CHRLES WHITE BARKER JR, S OF CHARLES.jpg

Person: RD-197, Horseneck

---



**1865 DVR death of Samuel Barker**

Date: 2/7/2019 5:12:40 PM

File Location: C:\Users\Carol\Documents\Family Tree Maker\House History-3 Family Tree Media\1865 DVR death of Samuel Barker.jpg

Person: RD-197, Horseneck

---



**1865 M record JAMES A REED, MARY M REYNOLDS, 2m FOR HIM**

Date: 2/7/2019 5:13:02 PM

File Location: C:\Users\Carol\Documents\Family Tree Maker\House History-3 Family Tree Media\1865 M record JAMES A REED, MARY M REYNOLDS, 2m FOR HIM.jpg

Person: RD-197, Horseneck

---



**1865 m2 JAMES A REED, REYNOLDS**

Date: 2/7/2019 5:13:22 PM

File Location: C:\Users\Carol\Documents\Family Tree Maker\House History-3 Family Tree Media\1865 m2 JAMES A REED, REYNOLDS.jpg

Person: RD-197, Horseneck

---



**1865 RI CENSUS MIDDLETOWN PAUL AND RUTH BARKER FAMILY**

Date: 2/7/2019 5:13:46 PM

File Location: C:\Users\Carol\Documents\Family Tree Maker\House History-3 Family Tree Media\1865 RI CENSUS MIDDLETOWN PAUL AND RUTH BARKER FAMILY.jpg

Person: RD-197, Horseneck

---



**1865 STATE CENSUS- JAMES A REED, WIDOWED**

Date: 2/7/2019 5:16:14 PM

File Location: C:\Users\Carol\Documents\Family Tree Maker\House History-3 Family Tree Media\1865 STATE CENSUS- JAMES A REED, WIDOWED.pdf

Person: RD-197, Horseneck

**1865 STATE CENSUS- JAMES A REED, WIDOWED-ENUMERATION**



Date: 2/7/2019 5:16:53 PM

File Location: C:\Users\Carol\Documents\Family Tree Maker\House History-3 Family Tree Media\1865 STATE CENSUS- JAMES A REED, WIDOWED-ENUMERATION.jpg

Person: RD-197, Horseneck

**1865, july 23- NAVAL RENDEZVOUS AT NB- JAMES A REED**



Date: 2/7/2019 5:17:13 PM

File Location: C:\Users\Carol\Documents\Family Tree Maker\House History-3 Family Tree Media\1865, july 23- NAVAL RENDEZVOUS AT NB- JAMES A REED.png

[not linked to people, facts, or sources]

**1865, Nov 5 MARRIAGE OF JAMES A REED AND MARY REYNOLDS**



Date: 2/7/2019 5:17:51 PM

File Location: C:\Users\Carol\Documents\Family Tree Maker\House History-3 Family Tree Media\1865, Nov 5 MARRIAGE OF JAMES A REED AND MARY REYNOLDS.jpg

Person: RD-197, Horseneck

**1865-b DATE- MARY -LAWRENCE- REED, w JEREMIAH, JAMES A'S BRO**



Date: 2/7/2019 5:18:14 PM

File Location: C:\Users\Carol\Documents\Family Tree Maker\House History-3 Family Tree Media\1865-b DATE- MARY -LAWRENCE- REED, w JEREMIAH, JAMES A'S BRO.pdf

Person: RD-197, Horseneck

**1865-MA CENSUS-SUSAN STEPHINS, WID SISTER OF JAMES IN HIS HOUSEHOLD**



Date: 2/7/2019 5:18:29 PM

File Location: C:\Users\Carol\Documents\Family Tree Maker\House History-3 Family Tree Media\1865-MA CENSUS-SUSAN STEPHINS, WID SISTER OF JAMES IN HIS HOUSEHOLD.jpg

Person: RD-197, Horseneck

**1865-MA CENSUS-SUSAN STEPHINS, WID SISTER OF JAMES IN HIS HOUSEHOLD**



Date: 2/7/2019 5:18:48 PM

File Location: C:\Users\Carol\Documents\Family Tree Maker\House History-3 Family Tree Media\1865-MA CENSUS-SUSAN STEPHINS, WID SISTER OF JAMES IN HIS HOUSEHOLD.pdf

Person: RD-197, Horseneck

**1865-MEASURED MILE-DAVOLL'S STORE TO DARTMOOR FARMS**



Date: 2/7/2019 5:19:13 PM

File Location: C:\Users\Carol\Documents\Family Tree Maker\House History-3 Family Tree Media\1865-MEASURED MILE-DAVOLL'S STORE TO DARTMOOR FARMS.jpg

Person: RD-197, Horseneck



**1865-TWO DEEDS+ 1-54-448-451 GRANTEE CHARLES W BARKER 3-3**

Date: 2/7/2019 5:19:50 PM

File Location: C:\Users\Carol\Documents\Family Tree Maker\House History-3 Family Tree Media\1865-TWO DEEDS+ 1-54-448-451 GRANTEE CHARLES W BARKER 3-3.jpg

Person: RD-197, Horseneck



**1865-TWO DEEDS+1 -54-448-450 GRANTEE CHARLES W BARKER 1-3**

Date: 2/7/2019 5:20:16 PM

File Location: C:\Users\Carol\Documents\Family Tree Maker\House History-3 Family Tree Media\1865-TWO DEEDS+1 -54-448-450 GRANTEE CHARLES W BARKER 1-3.jpg

Person: RD-197, Horseneck



**1865-TWO DEEDS+1 -54-448-450 GRANTEE CHARLES W BARKER 2-3**

Date: 2/7/2019 5:20:53 PM

File Location: C:\Users\Carol\Documents\Family Tree Maker\House History-3 Family Tree Media\1865-TWO DEEDS+1 -54-448-450 GRANTEE CHARLES W BARKER 2-3.jpg

Person: RD-197, Horseneck



**1866-m RECORD, JEREMIAH REED m RUTH C REYNOLDS d DAVID AND ELIZABETH**

Date: 2/7/2019 5:21:20 PM

File Location: C:\Users\Carol\Documents\Family Tree Maker\House History-3 Family Tree Media\1866-m RECORD, JEREMIAH REED m RUTH C REYNOLDS d DAVID AND ELIZABETH.jpg

Person: RD-197, Horseneck



**1867 60 517-518 PAUL BARKER TO JAMES TRIPP 1 of 2**

Date: 2/7/2019 5:21:42 PM

File Location: C:\Users\Carol\Documents\Family Tree Maker\House History-3 Family Tree Media\1867 60 517-518 PAUL BARKER TO JAMES TRIPP 1 of 2.jpg

Person: RD-197, Horseneck



**1867 60 517-518 PAUL BARKER TO JAMES TRIPP 2 of 2 MORTGAGE**

Date: 2/7/2019 5:22:02 PM

File Location: C:\Users\Carol\Documents\Family Tree Maker\House History-3 Family Tree Media\1867 60 517-518 PAUL BARKER TO JAMES TRIPP 2 of 2 MORTGAGE.jpg

Person: RD-197, Horseneck



**1867 60, 508-509 CHARLES W BARKER to PAUL BARKER**

Date: 2/7/2019 5:22:21 PM

File Location: C:\Users\Carol\Documents\Family Tree Maker\House History-3 Family Tree Media\1867 60, 508-509 CHARLES W BARKER to PAUL BARKER.jpg

Person: RD-197, Horseneck



**1870 US CENSUS- DANIEL H SMITH FAMILY w FRANK H**

Date: 2/7/2019 5:22:49 PM

File Location: C:\Users\Carol\Documents\Family Tree Maker\House History-3 Family Tree Media\1870 US CENSUS- DANIEL H SMITH FAMILY w FRANK H.jpg

Person: RD-197, Horseneck



**1870 US CENSUS- JAMES A REED, UX MARY 2 KIDS**

Date: 2/7/2019 5:23:07 PM

File Location: C:\Users\Carol\Documents\Family Tree Maker\House History-3 Family Tree Media\1870 US CENSUS- JAMES A REED, UX MARY 2 KIDS.jpg

Person: RD-197, Horseneck



**1870 US Census-FAMILY OF PAUL AND RUTH BARKER**

Date: 2/7/2019 5:23:28 PM

File Location: C:\Users\Carol\Documents\Family Tree Maker\House History-3 Family Tree Media\1870 US Census-FAMILY OF PAUL AND RUTH BARKER.jpg

Person: RD-197, Horseneck



**1871 map Dartmouth-B HEAD - J WARDELL**

Date: 2/7/2019 5:24:31 PM

File Location: C:\Users\Carol\Documents\Family Tree Maker\House History-3 Family Tree Media\1871 map Dartmouth-B HEAD - J WARDELL.jpg

Person: RD-197, Horseneck



**1877 D record- LINDEN MOSHER DESCENDANT OF HANNAH E REED**

Date: 4/7/2015 3:42:06 AM

File Location: C:\Users\Carol\Documents\Family Tree Maker\House History-3 Family Tree Media\1877 D record- LINDEN MOSHER DESCENDANT OF HANNAH E REED.jpg

Person: RD-197, Horseneck



**1879-92-489,490-MORTGAGE DEED, JULIA A REED, wid FRM L MACOMBER**

Date: 2/7/2019 5:25:16 PM

File Location: C:\Users\Carol\Documents\Family Tree Maker\House History-3 Family Tree Media\1879-92-489,490-MORTGAGE DEED, JULIA A REED, wid FRM L MACOMBER.jpg

Person: RD-197, Horseneck



**1880 AG CENSUS-PAUL BARKER, DARTMOUTH**

Date: 2/7/2019 5:25:34 PM

File Location: C:\Users\Carol\Documents\Family Tree Maker\House History-3 Family Tree Media\1880 AG CENSUS-PAUL BARKER, DARTMOUTH.jpg

Person: RD-197, Horseneck



**1880 US CENSUS DARTMOUTH- JAMES A REED FAMILY-HORSENECK RD**

Date: 2/7/2019 5:26:04 PM

File Location: C:\Users\Carol\Documents\Family Tree Maker\House History-3 Family Tree Media\1880 US CENSUS DARTMOUTH- JAMES A REED FAMILY-HORSENECK RD.jpg

Person: RD-197, Horseneck



**1880 US Census Paul Barker in Dartmouth, 2 children**

Date: 2/7/2019 5:26:31 PM

File Location: C:\Users\Carol\Documents\Family Tree Maker\House History-3 Family Tree Media\1880 US Census Paul Barker in Dartmouth, 2 children.jpg

Person: RD-197, Horseneck





**1880 US CENSUS-DANIEL H SMITH FAMILY**

Date: 2/7/2019 5:26:55 PM

File Location: C:\Users\Carol\Documents\Family Tree Maker\House History-3 Family Tree Media\1880 US CENSUS-DANIEL H SMITH FAMILY.jpg

Person: RD-197, Horseneck



**1880\_27\_MAR\_BOSTON\_POST\_P2\_EUGEN\_BARKER\_AND\_INFIDELITY**

Date: 2/7/2019 5:27:21 PM

File Location: C:\Users\Carol\Documents\Family Tree Maker\House History-3 Family Tree Media\1880\_27\_MAR\_BOSTON\_POST\_P2\_EUGEN\_BARKER\_AND\_INFIDELITY.pdf

Person: RD-197, Horseneck




**1880-agricultural census format**

Date: 2/7/2019 4:25:01 PM

File Location: C:\Users\Carol\Documents\Family Tree Maker\House History-3 Family Tree Media\1880-agricultural census format.pdf

Person: RD-197, Horseneck



**1881-98, 107-108 PAUL BARKER TO DANIEL W BARKER, MORTGAGE**

Date: 2/7/2019 5:28:02 PM

File Location: C:\Users\Carol\Documents\Family Tree Maker\House History-3 Family Tree Media\1881-98, 107-108 PAUL BARKER TO DANIEL W BARKER, MORTGAGE.jpg

Person: RD-197, Horseneck



**1884\_23\_MAY\_BOSTON\_GLOBE\_\_MURDERER\_OF\_EUGENE\_BARKER**

Date: 2/7/2019 5:28:28 PM

File Location: C:\Users\Carol\Documents\Family Tree Maker\House History-3 Family Tree Media\1884\_23\_MAY\_BOSTON\_GLOBE\_\_MURDERER\_OF\_EUGENE\_BARKER.pdf

Person: RD-197, Horseneck



**1884\_28\_APR\_EUGENE\_BARKER\_MURDERED\_s\_OF\_PAUL\_AND\_RUTH**

Date: 2/7/2019 5:29:20 PM

File Location: C:\Users\Carol\Documents\Family Tree Maker\House History-3 Family Tree Media\1884\_28\_APR\_EUGENE\_BARKER\_MURDERED\_s\_OF\_PAUL\_AND\_RUTH.pdf

Person: RD-197, Horseneck



**1884\_16NOV\_FERNANDO\_BARKER\_s\_OF\_PAUL\_WHO\_LIVED\_AT\_197\_HORSENECK\_RD**

Date: 2/7/2019 5:29:44 PM

File Location: C:\Users\Carol\Documents\Family Tree Maker\House History-3 Family Tree Media\1884\_16NOV\_FERNANDO\_BARKER\_s\_OF\_PAUL\_WHO\_LIVED\_AT\_197\_HORSENECK\_RD.pdf

Person: RD-197, Horseneck



**1885 PAUL BARKER, TAXES IN DARTMOUTH**

Date: 2/6/2019 9:16:41 PM

File Location: C:\Users\Carol\Documents\Family Tree Maker\House History-3 Family Tree Media\1885 PAUL BARKER, TAXES IN DARTMOUTH.jpg

Person: RD-197, Horseneck



**1886 118, 188-190 PAUL BARKER TO D W BARKER M DEED ABTR C REED 1-2**

Date: 2/7/2019 5:31:09 PM

File Location: C:\Users\Carol\Documents\Family Tree Maker\House History-3 Family Tree Media\1886 118, 188-190 PAUL BARKER TO D W BARKER M DEED ABTR C REED 1-2.jpg

Person: RD-197, Horseneck



**1886 118, 188-190 PAUL BARKER TO DW BARKER M DEED ABTR C REED 2-2**

Date: 2/7/2019 5:31:31 PM

File Location: C:\Users\Carol\Documents\Family Tree Maker\House History-3 Family Tree Media\1886 118, 188-190 PAUL BARKER TO DW BARKER M DEED ABTR C REED 2-2.jpg

Person: RD-197, Horseneck



**1887 123-226 DEED LAND AND BUILDINGS ON HN RD HEIRS OF C WHITE**

Date: 2/7/2019 5:31:57 PM

File Location: C:\Users\Carol\Documents\Family Tree Maker\House History-3 Family Tree Media\1887 123-226 DEED LAND AND BUILDINGS ON HN RD HEIRS OF C WHITE.jpg

Person: RD-197, Horseneck



**1892 155 482 DEED FRANK H SMITH ET UX TO ALDEN POTTER ET AL**

Date: 2/7/2019 5:32:25 PM

File Location: C:\Users\Carol\Documents\Family Tree Maker\House History-3 Family Tree Media\1892 155 482 DEED FRANK H SMITH ET UX TO ALDEN POTTER ET AL.jpg

Person: RD-197, Horseneck



**1894 DEATH OF PAUL MAXSON BARKER, 14 CHILDREN**

Date: 2/7/2019 5:32:47 PM

File Location: C:\Users\Carol\Documents\Family Tree Maker\House History-3 Family Tree Media\1894 DEATH OF PAUL MAXSON BARKER, 14 CHILDREN.jpg

Person: RD-197, Horseneck




**1894 DEATH RECORD, DARTMOUTH, PAUL BARKER**

Date: 2/6/2019 9:17:12 PM

File Location: C:\Users\Carol\Documents\Family Tree Maker\House History-3 Family Tree Media\1894 DEATH RECORD, DARTMOUTH, PAUL BARKER.png

[not linked to people, facts, or sources]



**1894 paul maxson barker obit**

Date: 2/6/2019 9:18:30 PM

File Location: C:\Users\Carol\Documents\Family Tree Maker\House History-3 Family Tree Media\1894 paul maxson barker obit.jpg

Person: RD-197, Horseneck



**1895 map Dartmouth-t Myron Lawrence house**

Date: 2/7/2019 5:34:00 PM

File Location: C:\Users\Carol\Documents\Family Tree Maker\House History-3 Family Tree Media\1895 map Dartmouth-t Myron Lawrence house.jpg

Person: RD-197, Horseneck



**1895-JAMES A REED AT 197 HORSENECK RD**

Date: 2/7/2019 5:34:35 PM

File Location: C:\Users\Carol\Documents\Family Tree Maker\House History-3 Family Tree Media\1895-JAMES A REED AT 197 HORSENECK RD.jpg

Person: RD-197, Horseneck



**1896 2w of FERNANDO BARKER s o fPAUL m IN NB**

Date: 2/7/2019 5:34:52 PM

File Location: C:\Users\Carol\Documents\Family Tree Maker\House History-3 Family Tree Media\1896 2w of FERNANDO BARKER s o fPAUL m IN NB.png

Person: RD-197, Horseneck



**1896 6 FEB- STILLBORN BOY- s OF SYLVIA W REED MOSHER**

Date: 2/7/2019 5:35:26 PM

File Location: C:\Users\Carol\Documents\Family Tree Maker\House History-3 Family Tree Media\1896 6 FEB- STILLBORN BOY- s OF SYLVIA W REED MOSHER.png

Person: RD-197, Horseneck



**1896- d RECORD- JAMES A REED, DARTMOUTH**

Date: 2/7/2019 5:36:09 PM

File Location: C:\Users\Carol\Documents\Family Tree Maker\House History-3 Family Tree Media\1896- d RECORD- JAMES A REED, DARTMOUTH.pdf

Person: RD-197, Horseneck



**1896 Exhibit-death records Mary and James Reed**

Date: 2/7/2019 5:36:35 PM

File Location: C:\Users\Carol\Documents\Family Tree Maker\House History-3 Family Tree Media\1896 Exhibit-death records Mary and James Reed.jpg

Person: RD-197, Horseneck



**1896-GRAVESTONE, APPONEGANSETT- JAMES A REED**

Date: 2/7/2019 5:40:21 PM

File Location: C:\Users\Carol\Documents\Family Tree Maker\House History-3 Family Tree Media\1896-GRAVESTONE, APPONEGANSETT- JAMES A REED.pdf

Person: RD-197, Horseneck



**1896-JAMES A REED- GRAVESTONE-APPONEGANSETT FRIENDS**

Date: 2/7/2019 5:40:43 PM

File Location: C:\Users\Carol\Documents\Family Tree Maker\House History-3 Family Tree Media\1896-JAMES A REED- GRAVESTONE-APPONEGANSETT FRIENDS.jpg

Person: RD-197, Horseneck



**1897 189-40,41-HELEN AND SYLVIA MOSHER TO MARY M 2 LOTS FRM JAMES A**

Date: 2/7/2019 5:41:16 PM

File Location: C:\Users\Carol\Documents\Family Tree Maker\House History-3 Family Tree Media\1897 189-40,41-HELEN AND SYLVIA MOSHER TO MARY M 2 LOTS FRM JAMES A.jpg

Person: RD-197, Horseneck



**1897 MARRIAGE RECORD- HELEN A SMITH, EDWARD S LAWRENCE**

Date: 2/7/2019 5:41:38 PM

File Location: C:\Users\Carol\Documents\Family Tree Maker\House History-3 Family Tree Media\1897 MARRIAGE RECORD- HELEN A SMITH, EDWARD S LAWRENCE.jpg

Person: RD-197, Horseneck



**1900 EDWARD S LAWRENCE FRM MOSHERS-LOT IN DRT 209-359,360 1 of 2**

Date: 2/7/2019 5:42:07 PM

File Location: C:\Users\Carol\Documents\Family Tree Maker\House History-3 Family Tree Media\1900 EDWARD S LAWRENCE FRM MOSHERS-LOT IN DRT 209-359,360 1 of 2.jpg

Person: RD-197, Horseneck



**1900 EDWARD S LAWRENCE FRM MOSHERS-LOT IN DRT 209-359,360 2 of 2**

Date: 2/7/2019 5:42:22 PM

File Location: C:\Users\Carol\Documents\Family Tree Maker\House History-3 Family Tree Media\1900 EDWARD S LAWRENCE FRM MOSHERS-LOT IN DRT 209-359,360 2 of 2.jpg

Person: RD-197, Horseneck



**1900 US CENSUS FRANK H SMITH FAMILY --ALLENS NECK RD'**

Date: 2/7/2019 5:43:29 PM

File Location: C:\Users\Carol\Documents\Family Tree Maker\House History-3 Family Tree Media\1900 US CENSUS FRANK H SMITH FAMILY --ALLENS NECK RD'.jpg

Person: RD-197, Horseneck



**1900 US CENSUS -HANNAH E MOSHER d JAMES REED AND SYLVIA**

Date: 2/7/2019 5:43:51 PM

File Location: C:\Users\Carol\Documents\Family Tree Maker\House History-3 Family Tree Media\1900 US CENSUS -HANNAH E MOSHER d JAMES REED AND SYLVIA.pdf

Person: RD-197, Horseneck



**1900 US CENSUS, WESTPORT-ABRAHAM LAWRENCE w s EDWARD S**

Date: 2/7/2019 5:44:05 PM

File Location: C:\Users\Carol\Documents\Family Tree Maker\House History-3 Family Tree Media\1900 US CENSUS, WESTPORT-ABRAHAM LAWRENCE w s EDWARD S.jpg

Person: RD-197, Horseneck



**1900 US census-Sherman Mosher et ux Hannah w son Harwood age 1**

Date: 2/7/2019 5:44:21 PM

File Location: C:\Users\Carol\Documents\Family Tree Maker\House History-3 Family Tree Media\1900 US census-Sherman Mosher et ux Hannah w son Harwood age 1.jpg

Person: RD-197, Horseneck



**1902 BIRTH RECOR- MYRON LAWRENCE-2**

Date: 2/7/2019 5:44:42 PM

File Location: C:\Users\Carol\Documents\Family Tree Maker\House History-3 Family Tree Media\1902 BIRTH RECOR- MYRON LAWRENCE-2.jpg

Person: RD-197, Horseneck



**1905 DARTMOUTH DIRECTORY-EDWARD S LAWRENCE, SLOCUMS NECK RD**

Date: 2/7/2019 5:44:59 PM

File Location: C:\Users\Carol\Documents\Family Tree Maker\House History-3 Family Tree Media\1905 DARTMOUTH DIRECTORY-EDWARD S LAWRENCE, SLOCUMS NECK RD.jpg

Person: RD-197, Horseneck



**1906-DEATH CERTIFICATE DANIEL W BARKER s PAUL AND RUTH**

Date: 2/7/2019 5:45:20 PM

File Location: C:\Users\Carol\Documents\Family Tree Maker\House History-3 Family Tree Media\1906-DEATH CERTIFICATE DANIEL W BARKER s PAUL AND RUTH.jpg

Person: RD-197, Horseneck



**1908 d RECORD- HANNAH E MOSHER, d JAMES A REED, SUICIDE**

Date: 2/7/2019 5:45:39 PM

File Location: C:\Users\Carol\Documents\Family Tree Maker\House History-3 Family Tree Media\1908 d RECORD- HANNAH E MOSHER, d JAMES A REED, SUICIDE.jpg

Person: RD-197, Horseneck



**1909 DARTMOUTH DIRECTORY-FRANK H SMITH ALLENS RD**

Date: 2/7/2019 5:45:55 PM

File Location: C:\Users\Carol\Documents\Family Tree Maker\House History-3 Family Tree Media\1909 DARTMOUTH DIRECTORY-FRANK H SMITH ALLENS RD.jpg

Person: RD-197, Horseneck



**1909-EDWARD LAWRENCE, DEATH CERTIFICATE f MYRON**

Date: 2/7/2019 5:46:26 PM

File Location: C:\Users\Carol\Documents\Family Tree Maker\House History-3 Family Tree Media\1909-EDWARD LAWRENCE, DEATH CERTIFICATE f MYRON.jpg

Person: RD-197, Horseneck



**1910 US CENSUS FRANK H SMITH FAMILY-NECK RD**

Date: 2/7/2019 5:46:46 PM

File Location: C:\Users\Carol\Documents\Family Tree Maker\House History-3 Family Tree Media\1910 US CENSUS FRANK H SMITH FAMILY-NECK RD.jpg

Person: RD-197, Horseneck



**1915 DARTMOUTH DIRECTORY-FRANK H SMITH POULTRYMAN**

Date: 2/7/2019 5:47:01 PM

File Location: C:\Users\Carol\Documents\Family Tree Maker\House History-3 Family Tree Media\1915 DARTMOUTH DIRECTORY-FRANK H SMITH POULTRYMAN.jpg

Person: RD-197, Horseneck



**1920 us CENSUS- DARTMOUTH- FAMILY OF MYRON LAWRENCE W SIBLINGS**

Date: 2/7/2019 5:47:25 PM

File Location: C:\Users\Carol\Documents\Family Tree Maker\House History-3 Family Tree Media\1920 us CENSUS- DARTMOUTH- FAMILY OF MYRON LAWRENCE W SIBLINGS.jpg

Person: RD-197, Horseneck



**1920 US CENSUS FRANK H SMITH FAMILY-HORSENECK RD**

Date: 2/7/2019 5:47:50 PM

File Location: C:\Users\Carol\Documents\Family Tree Maker\House History-3 Family Tree Media\1920 US CENSUS FRANK H SMITH FAMILY-HORSENECK RD.jpg

Person: RD-197, Horseneck



**1920 US CENSUS GEOR W SMITH HORSENECK RD**

Date: 2/7/2019 5:48:08 PM

File Location: C:\Users\Carol\Documents\Family Tree Maker\House History-3 Family Tree Media\1920 US CENSUS GEOR W SMITH HORSENECK RD.pdf

Person: RD-197, Horseneck



**1920 US CENSUS WIDOW HELEN LAWRENCE w FAMILY, INCLUDES MYRON**

Date: 2/7/2019 5:48:24 PM

File Location: C:\Users\Carol\Documents\Family Tree Maker\House History-3 Family Tree Media\1920 US CENSUS WIDOW HELEN LAWRENCE w FAMILY, INCLUDES MYRON.jpg

Person: RD-197, Horseneck



**1930 US CENSUS DART- MYRON LAWRENCE**

Date: 2/7/2019 5:48:40 PM

File Location: C:\Users\Carol\Documents\Family Tree Maker\House History-3 Family Tree Media\1930 US CENSUS DART- MYRON LAWRENCE.jpg

Person: RD-197, Horseneck



**1942-U.S., World War II Army Enlistment Records, SHERMAN W MOSHER**

Date: 2/7/2019 5:49:07 PM

File Location: C:\Users\Carol\Documents\Family Tree Maker\House History-3 Family Tree Media\1942-U.S., World War II Army Enlistment Records, SHERMAN W MOSHER.pdf

Person: RD-197, Horseneck



**197 Horseneck Road, Dartmouth MA- MACRIS DESCRIPTION**

Date: 2/6/2019 9:27:40 PM

File Location: C:\Users\Carol\Documents\Family Tree Maker\House History-3 Family Tree Media\197 Horseneck Road, Dartmouth MA- MACRIS DESCRIPTION.doc

Person: RD-197, Horseneck



**1977 HARWOOD SHERMAN MOSHER, gs OF JAMES A REED**

Date: 2/7/2019 5:49:30 PM

File Location: C:\Users\Carol\Documents\Family Tree Maker\House History-3 Family Tree Media\1977 HARWOOD SHERMAN MOSHER, gs OF JAMES A REED.pdf

Person: RD-197, Horseneck



**2002 plan- amaral and lawrence**

Date: 2/7/2019 5:49:53 PM

File Location: C:\Users\Carol\Documents\Family Tree Maker\House History-3 Family Tree Media\2002 plan- amaral and lawrence.jpg

Person: RD-197, Horseneck

---

**2003 zoning variance -subdivide lots**



Date: 2/7/2019 5:50:07 PM

File Location: C:\Users\Carol\Documents\Family Tree Maker\House History-3 Family Tree Media\2003 zoning variance -subdivide lots.jpg

Person: RD-197, Horseneck

---

**2014-tax map 23- 197 horseneck rd- shows drawing**



Date: 2/7/2019 5:50:18 PM

File Location: C:\Users\Carol\Documents\Family Tree Maker\House History-3 Family Tree Media\2014-tax map 23- 197 horseneck rd- shows drawing.jpg

Person: RD-197, Horseneck

---

**2019-layout-197 Horseneck rd**



Date: 2/9/2019 9:11:02 PM

File Location: C:\Users\Carol\Documents\Family Tree Maker\House History-3 Family Tree Media\2019-layout-197 Horseneck rd.jpg

Person: RD-197, Horseneck

---

**dar\_543 197 HORSENECK- MACRIS FILE**



Date: 2/6/2019 9:29:30 PM

File Location: C:\Users\Carol\Documents\Family Tree Maker\House History-3 Family Tree Media\dar\_543 197 HORSENECK- MACRIS FILE.pdf

Person: RD-197, Horseneck

---

**Timeline Report for 197 HorseneckRd**



Date: 2/7/2019 5:50:50 PM

File Location: C:\Users\Carol\Documents\Family Tree Maker\House History-3 Family Tree Media\Timeline Report for 197 HorseneckRd.pdf

Person: RD-197, Horseneck

---

## Documented Facts 197 Horseneck Rd

---

### RD-197, Horseneck

- BUILDN: 09 Feb 2019 in Dartmouth, Bristol, MA; 1st Floor-Gross-982 sf Living-982 sf  
1 DARTMOUTH ASSESSOR'S ONLINE PROPERTY DATABASE, (197 Horseneck Rd).  
See drawing in media file.
- BUILDN: 09 Feb 2019 in Dartmouth, Bristol, MA; Unfinished Attic Expansion-Gross Area-702 sf  
1 DARTMOUTH ASSESSOR'S ONLINE PROPERTY DATABASE, (197 Horseneck Rd).  
See drawing in media file.
- BUILDN: 09 Feb 2019 in Dartmouth, Bristol, MA; Unfinished Basement, 200 sf  
1 DARTMOUTH ASSESSOR'S ONLINE PROPERTY DATABASE, (197 Horseneck Rd).  
See drawing in media file.
- BUILDN: 09 Feb 2019 in Dartmouth, Bristol, MA; Gross Area-1884 sf: Living Area-982 sf  
1 DARTMOUTH ASSESSOR'S ONLINE PROPERTY DATABASE, (197 Horseneck Rd).  
See drawing in media file.
- CHIMNE: 10 Feb 2019 in Dartmouth, Bristol, MA; A small brick chimney is located on the back roof of the wing  
1 MACRIS REPORT, (197 HORSENECK RD, DARTMOUTH, MA).
- CLUES: Bef. 1750 in Dartmouth, Bristol, MA; William Wing, in 1903 article: Their home in Dartmouth was probably "This my mansion house"—mentioned in Peleg Slocum's will—the probable site of which has long been known to his descendents as the "old chimney place." It stood near the home of the late P  
1 ODHS-Sketch, (3:1,2) 29 December 1903. "Peleg Slocum of Dartmouth and His Wife Mary Holder", William A. Wing  
"...Their home in Dartmouth was probably "This my mansion house"—mentioned in Peleg Slocum's will—the probable site of which has long been known to his descendents as the "old chimney place." It stood near the home of the late Paul Barker on Slocums neck, itself formerly an old Slocum home. Now to mark it nothing remains but two foundation mounds, the well and some old fruit trees (for the old chimney has disappeared)." Note that Paul Barker acquired the home in 1867 from Charles W. Barker and died in 1894. The 1895 Residential Map of Dartmouth shows the property as "P. Barker Estate".  
2 Crapo-Certain Comeoverers, (p 339). "His "mansion house" stood near the home of the late Paul Barker on Slocum 's Neck, and after its demolition was long known as the "old chimney place.".
- DATE-C: 10 Feb 2019 in Dartmouth, Bristol, MA; ABT 1800 (1770 IN TAX DB)  
1 MACRIS REPORT, (197 HORSENECK RD, DARTMOUTH, MA).
- DEATH-: 1815 in Dartmouth, Bristol, MA; Death of John Coggeshall Almy  
1 Almy Descendants, (No. 1232-41). "JOHN COGGESHALL6 ALMY (Benjamin5, John4, William3, Christopher2, William1),b. Newport, RI, 2 Mar 1752; d. Dartmouth, MA, 1815.  
He m.(1) Dartmouth, 7 Dec 1777, CATHERINE TUCKER, b. Dartmouth, 1762; d. 16 Oct 1788; dau of William and Mary (Slocum) Tucker. He m.(2) 17 Jan 1797, SARAH DUNHAM, b. 18 Nov 1762. She m. 29 Nov 1789, George Bliss, divorced Nov 1795."  
Children of John and Catherine:  
i  
JOHN COGGESHALL7, b. 1778; d. 1802; m. Pawcatuck, RI, 24 Aug 1799, ELIZABETH CLARKE, dau. of Arnold Clarke. Captain John C. Almy, Jr. made his will 11 Jun 1802, proved Stonington, CT, 7 Dec 1802; named father John C. Almy, wife Eliza, and wife's father Arnold Clarke.  
ii  
THOMAS C., b. 1787; d. Lake Erie, Dec 1813, of pneumonia. He was an officer in the Battle of Lake Erie, commander of the Somers.  
Children of John and Sarah, born Jamestown, RI:  
iii  
CATHERINE, b. 14 Sep 1797; m. Dartmouth, MA, 12 Jan 1822, WILKES SLOCUM; son of Elihu Slocum. Children: 1. Laura Almy Slocum, b. 2 Oct 1822; 2. Wilkes Almy Slocum, b. 2 Mar 1824.



---

**RD-197, Horseneck (con't)**

iv

BENJAMIN DAVID, b. 5 Sep 1799; d. Dartmouth, 3 Mar 1879; m. Dartmouth, 11 Dec 1821, SYLVIA HOWLAND, b. Dartmouth, 13 May 1802; d. New Bedford, MA, 19 Apr 1878; dau. of Capt. Gilbert and Sarah (Horton) Howland.

91

v

JOHN COGGESHALL, JR., b. 19 Jun 1802; d. S. Dartmouth, MA, 2 Feb 1872; m. 30 Sep 1822, RUTH BAILEY, b. Dartmouth, 2 May 1805; d. S. Dartmouth, 14 Feb 1865; dau. of Joseph A. and Ruth Bailey.

John Coggeshall Almy enlisted in 1776 as a private in Captain Benjamin Willcox's Company of RI Alarm.

The will of John C. Almy, Sr., made 15 Aug 1814, named wife Sarah; children Benjamin D. Almy, John C. Almy, Jun., and Catherine Almy."

DEATH-: 03 Aug 1824 in Dartmouth, Bristol, MA; death of Wilkes Slocum, husband of Catherine (Almy) Slocum

- 1 Short History: Slocums, (p 206). "Catherine Almy, daughter of Capt. John Almy of Newport R.I., married Wilkes Slocum Jan 12, 1822. They settled in Dartmouth where he died Aug 3, 1824."

DEATH-: 05 Mar 1865 in Dartmouth, Bristol, MA; Death of Samuel Barker, at 81

- 1 DVR-Deaths, (1865). "March 5th, 1865, Samuel Barker, married, male, 81 5 18, heart disease, resident of Dartmouth, farmer, born in Dartmouth, parents; Stephen & Margaret Barker, born in Dartmouth & Rochester".

DEATH-: Apr 1894 in Dartmouth, Bristol, MA; Paul Barker, leaving widow Ruth, 14 children

- 1 DVR-Deaths, (1894).

DEATH-: 29 Oct 1909 in Dartmouth, Bristol, MA; Death of Edward S. Lawrence-leaves widow, 7 children

- 1 DVR-Deaths, (1909 New Bedford, Return of Death #439)). "29 Oct 1909, ...Age 43...abcess of liver and uremia...mother Elizabeth A. Allen...father Abram R. Lawrence, informant Thomas A. Lawrence...undertaker R. G. Bennett".

DESCRI: 10 Feb 2019 in Dartmouth, Bristol, MA; a basic 1-1/2 story ¾ Cape Cod dwelling, 4-bays wide by 2-bays deep. It has a center brick chimney, a stone foundation and a small 1-story wing

- 1 MACRIS REPORT, (197 HORSENECK RD, DARTMOUTH, MA).

DESCRI: 10 Feb 2019 in Dartmouth, Bristol, MA; The front entrance is in the second bay from the right and consists of a wood 4-panel door with two lights at the top. The opening is trimmed with wide flat casing and lintel applied over the front frieze board.

- 1 MACRIS REPORT, (197 HORSENECK RD, DARTMOUTH, MA).

DORMER: 10 Feb 2019 in Dartmouth, Bristol, MA; There is a single hip-roofed dormer with a 6/6 window on the roof above the entrance.

- 1 MACRIS REPORT, (197 HORSENECK RD, DARTMOUTH, MA).

FAMILY: 26 Jul 1850 in Dartmouth, Bristol, MA; Samuel & Sarah Barker Family

- 1 1850 US Census, (Dartmouth). "Samuel Barker, 66, farmer, \$6,000 RE value, born in Mass; Sarah H. Barker, 49, born in Mass; Peleg T. Barker, 39, farmer, born in Mass; William W. Gifford, 27, laborer, born in Mass; Sarah W. Gifford, 28 born in Mass; William W. Gifford, Jr., 3, born in Mass."

FAMILY: 01 Jun 1855 in Dartmouth, Bristol, MA; Family of Samuel & Sarah Barker

- 1 1855 MA Census, (Dartmouth). "Samuel Barker, 72, farmer, born in Mass; Sarah H. Barker, 49, born in Mass; George Cornell, 26, farmer, born in Mass; Lydia Lilly, 15, born in Mass; Jane B. Slocum, 41, born in Mass."

FAMILY: 26 Jul 1860 in Dartmouth, Bristol, MA; Family of Samuel & Sarah Barker

- 1 1860 US Census, (Dartmouth). "Samuel Barker, 76, farmer, Real Estate \$6,000, Personal Estate \$1,000, born in Mass; Sarah H. Barker, 60, born in Mass; Cory Read, 50, farmhand, born n Mass."

FAMILY: 23 Jul 1870 in Dartmouth, Bristol, MA; Family of Paul & Ruth Barker

- 1 1870 US Census, (Dartmouth). "...Paul Barker, 53, farmer, VALUE OF RE OWNED:

---

**RD-197, Horseneck (con't)**

\$6,000, VALUE OF PE: \$2,000, orn in RI; Ruth Barker, 51, no occupation, born in RI; Daniel W. Barker, 26 works on farm, PE=\$500, born in RI; Fernando Barker, 18, works on farm, born in RI; Charlotte Barker, 16, helps in house, born in RI; Susan Barker, 14, at home, born in RI; Amelia, 10 at home, born in RI; Sarah P. Barker, 4 housekeeper, born in RI; William J. Barker, 7, at home, born in RI".

FOUNDA: 10 Feb 2019 in Dartmouth, Bristol, MA; Cut Stone

1 MACRIS REPORT, (197 HORSENECK RD, DARTMOUTH, MA).

GRANTE: 01 Apr 1807 in Dartmouth, Bristol, MA; John C. Almy from Holder & Abigail Slocum, 80 Acres of land, \$3,500

1 BCLR, (93:230.231). Holder Slocum to John C. Almy...90 acres...(no mention of buildings thereon) \$3,500.

GRANTE: 09 Sep 1829 in Dartmouth, Bristol, MA; Sarah Almy & Catherine Almy (both widows) Sell to Samuel Barker

1 BCLR, (127:259-261). "...we Sarah Almy and Catherine A. Slocum...widows, in consideration of two thousand one hundred and twenty five dollars paid by Samuel Barker of Nantucket...yeoman, a certain tract...ninety acres...together with all the buildings thereon standing and also a chaise house improved by us and standing on land of Holder Slocum, this tract being the same as conveyed by Holder Slocum to John C. Almy and recorded in Book 93 pages 230 & 231..."

2 BCLR, (31:415-417). Samuel Barker signed a mortgage in payment for the acquisition of the ninety acres land with buildings plus the chaise house.

GRANTO: 01 Apr 1807 in Dartmouth, Bristol, MA; Holder Slocum to John C. Almy, 90 acres, \$3,500

1 BCLR, (93:230,231). "... I Holder Slocum...Esq...John C. Almy, Yeoman...ninety acres with all the priveleges thereto belonging...with Abigail, my wife..."

HISTOR: Aft. 1830 in Dartmouth, Bristol, MA; "SAMUEL BARKER PLACE"

1 RESEARCHER'S COMMENT, (In re Historic Name). Mentioned in numerous deeds and on historic maps.

LOCATI: 1865 in Dartmouth, Bristol, MA; 1 mile south of Village, Samuel Barker Homestead

1 BCLR, (54:448-450). "William W. Gifford Grantor, Charles W. Barker, Grantee; dwelling house and other buildings thereon; one mile Southerly from Russells Mills Village, so-called; being the homestead farm of Samuel Barker, deceased..."

LOCATI: 09 Feb 2019 in Dartmouth, Bristol, MA; GPS: 41.559942, -71.008994 GOOGLE MAPS

1 GOOGLE-MAPS, (197 Horseneck rd, Dartmouth, MA). reading taken at the SE corner of the house.

LOT SI: 10 Feb 2019 in Dartmouth, Bristol, MA; 1.84 ACRES

1 Dartmouth MAAssessors' Tax Maps, (Map #23). see media file extract.

LOT-NU: 10 Feb 2019 in Dartmouth, Bristol, MA; #6 ON tax map 23

1 Dartmouth MAAssessors' Tax Maps, (Map #23). see media file extract.

Marr: 21 Nov 1777 in Dartmouth, Bristol, MA; John C. Almy, marries 1w Catherine Tucker

1 DVR-Marriages, (1777). "John C. Almy and Catherine Tucker both of Dartmouth 21 November 1777...He m.(1) Dartmouth, 7 Dec 1777, CATHERINE TUCKER, b. Dartmouth, 1762; d. 16 Oct 1788; dau of William and Mary (Slocum) Tucker. He m.(2) 17 Jan 1797, SARAH DUNHAM, b. 18 Nov 1762. She m. 29 Nov 1789, George Bliss, divorced Nov 1795." RESEARCHER'S NOTE: John C. Almy married a divorce woman, unusal for the times.

2 Almy Descendants, (No. 1232-41). "JOHN COGGESHALL6 ALMY (Benjamin5, John4, William3, Christopher2, William1),b. Newport, RI, 2 Mar 1752; d. Dartmouth, MA, 1815.

He m.(1) Dartmouth, 7 Dec 1777, CATHERINE TUCKER, b. Dartmouth, 1762; d. 16 Oct 1788; dau of William and Mary (Slocum) Tucker. He m.(2) 17 Jan 1797, SARAH DUNHAM, b. 18 Nov 1762. She m. 29 Nov 1789, George Bliss, divorced Nov 1795."  
Children of John and Catherine:

i

JOHN COGGESHALL7, b. 1778; d. 1802; m. Pawcatuck, RI, 24 Aug 1799, ELIZABETH

---

**RD-197, Horseneck (con't)**

CLARKE, dau. of Arnold Clarke. Captain John C. Almy, Jr. made his will 11 Jun 1802, proved Stonington, CT, 7 Dec 1802; named father John C. Almy, wife Eliza, and wife's father Arnold Clarke.

ii

THOMAS C., b. 1787; d. Lake Erie, Dec 1813, of pneumonia. He was an officer in the Battle of Lake Erie, commander of the Somers.

Children of John and Sarah, born Jamestown, RI:

iii

CATHERINE, b. 14 Sep 1797; m. Dartmouth, MA, 12 Jan 1822, WILKES SLOCUM; son of Elihu Slocum. Children: 1. Laura Almy Slocum, b. 2 Oct 1822; 2. Wilkes Almy Slocum, b. 2 Mar 1824.

90

iv

BENJAMIN DAVID, b. 5 Sep 1799; d. Dartmouth, 3 Mar 1879; m. Dartmouth, 11 Dec 1821, SYLVIA HOWLAND, b. Dartmouth, 13 May 1802; d. New Bedford, MA, 19 Apr 1878; dau. of Capt. Gilbert and Sarah (Horton) Howland.

91

v

JOHN COGGESHALL, JR., b. 19 Jun 1802; d. S. Dartmouth, MA, 2 Feb 1872; m. 30 Sep 1822, RUTH BAILEY, b. Dartmouth, 2 May 1805; d. S. Dartmouth, 14 Feb 1865; dau. of Joseph A. and Ruth Bailey.

John Coggeshall Almy enlisted in 1776 as a private in Captain Benjamin Willcox's Company of RI Alarm.

The will of John C. Almy, Sr., made 15 Aug 1814, named wife Sarah; children Benjamin D. Almy, John C. Almy, Jun., and Catherine Almy."

MARRIA: 07 Dec 1777 in Dartmouth, Bristol, MA; John Coggeshall Almy,(Capt) married Catherine Tucker

1 Almy Descendants, (No. 1232-41). "John Coggeshall Almy m.(1) Dartmouth, 7 Dec 1777, CATHERINE TUCKER, b. Dartmouth, 1762; d. 16 Oct 1788; dau of William and Mary (Slocum) Tucker. He m.(2) 17 Jan 1797, SARAH DUNHAM, b. 18 Nov 1762. She m. 29 Nov 1789, George Bliss, divorced Nov 1795."

2 DVR-Marriages, (Almy, John C.). "John of D. [int. John C. Almy late of Newport, R. I., now resident in D.] and Catherine Tucker of D., Dec. 7, 1777. [John Almy. both of D., B.C.M. John Almy. C.R.4.]".

MARRIA: 12 Jan 1822 in Dartmouth, Bristol, MA; Marriage of Catherine Almy & Wilkes Slocum

1 Find A Grave, (Cedar Grove Cemetery, New London, CT). "Catherine Almy, daughter of Capt. John Almy of Newport R.I., married Wilkes Slocum Jan 12, 1822. They settled in Dartmouth where he died Aug 3, 1824. They had the following children: Laura Almy Slocum b. Oct 2, 1822 m. David Walker of New London CT Wilkes Almy Slocum b. March 2, 1824 Was drowned in New York Harbor Feb 21, 1848, unmarried. "

2 Short History: Slocums, (p 206).

Miltry: 1776 in RI; John C. Almy enlisted as private in Capt Benjamin Wilcox's Company in RI Alarm

1 DAR Lineage Book, (Vol LXV p 45). "John C. Almy (1752-1846) enlisted, 1776, as private in Capt. Benjamin Willcox's company on the Rhode Island Alarm. He was born in Newport, R. I. ; died in Dartmouth, Mass."

MISSED: Bet. Apr 1894–1900 in Dartmouth, Bristol, MA; After death of Paul Barker until occupation by Edward Lawrence family

1 RESEARCHER'S COMMENT, (Regarding gap in deed availability). We expect to get a copy of the deed to Edward S. Lawrence from which we will learn the grantor's name, the consideration, and the date of the conveyance. We know that Edward purchased the former James A. Reed lots to the North in 1900, and therefore estimate, for now, that it was probably about then, and that the grantor was likely one or more of the Paul Barker legatees.

---

**RD-197, Horseneck (con't)**

- MORTGA: 07 Jun 1865 in Dartmouth, Bristol, MA; Charles Barker mortgages premises to James A. Tripp
- 1 BCLR, (54:450-452). "...Charles W. Barker, of Dartmouth...in consideration for \$4,400 paid by James A. Tripp, of New Bedford...land with dwelling house and othe buildings..one mile south of Russells Mills...being the premises of the Homestead farm of the late Samuel Barker, deceased...bounded northerly by land of Cory or James A. Reed... 300 acres...7th day of June eighteen hundred and sixty-five..." ((Mortgage Deed).
- NEW-OW: Aft. 05 Mar 1865 in Dartmouth, Bristol, MA; On Samuel's Death, widow, Sarah and children inherited the property.
- 1 RESEARCHER'S COMMENT, (On death of Samuel Barker). We learn that his parents were Stephen Barker, born in Dartmouth, and Margaret (Tripp) of Rochester. We conclude from later events that his property went to his widow Sarah and his two children, Charles W, Barker and Sarah Gifford, wife of William W. Gifford.
- NEW-OW: 05 Jun 1865 in Dartmouth, Bristol, MA; Charles W. Barker buys sister's & mother's portions
- 1 BCLR, (54:448,449). "...William W. Gifford and Sarah W. Gifford, his wife...of Sandis, Cumberland County, New Jersey...for \$3,300...sell...one undivided half...land with dwelling house and other buildings...located one mile southerly from Russells Mills Village...being the homestead farm of the late Samuel Barker, deceased...containing 300 acres...fifth day of June eighteen hundred and sixty-five..."
  - 2 BCLR, (54:449,450). "...Sarah H. Barker, widow,...for \$1,800 paid by Charles W. Barker...quitclaim unto the said Charles...all my rights title and interest...being the homestead farm of Samuel Barker, late of Dartmouth deceased...fifth day of June eighteen hundred and sixty-five..."
- NEW-OW: 15 Oct 1867 in Dartmouth, Bristol, MA; Paul Barker of RI buys from Charles W. Barker
- 1 BCLR, (60:508-509). "...Charles W. Barker, of Dartmouth...for \$7,000 from Paul Baker of Middletown...Rhode Island...tract of land with dwelling house and other building thereon...being the Homestead Farm of the late Samuel Barker, deceased...bounded northerly by land of James A. Reed or Cory Reed...containing 300 acres ore or less..."
- NEW-OW: Aft. 29 Oct 1909 in Dartmouth, Bristol, MA; Helen Almy (Smith) Lawrence, widow with 7 children
- 1 RESEARCHER'S COMMENT, (New ownershp by Helen Lawrence). While we have not yet seen the will or the probate records for Edward S. Lawrence, we have the private conversation with Helen's granddaughter, Cynthia (Lawrence) Tardif that this was true, the property passed to Hellen on her husband's demise.
- NEW-OW: 24 Aug 1943 in Dartmouth, Bristol, MA; Myron Lawrence from mother, Helen Almy (Smith) Lawrence
- 1 RESEARCHER'S COMMENT, (in regard acquisition by Myron Lawrence). The Dartmouth Assessor's records indicate that Myron Lawrence took ownership in 1947, and it is most likely acquired the property from his mother, Helen Almy (Smith) Lawrence. Once we get the actual deed we will get more precise information about the transfer.
  - 2 MACRIS REPORT, (197 Horseneck Rd, Dartmouth, MA). "TAX CARD 1ST ENTRY: 8/24/1943, Myron S. Lawrence, Book 872 Page 369".
- NEW-OW: 20 Oct 1965 in Dartmouth, Bristol, MA; Richard R. Lawrence
- 1 DARTMOUTH ASSESSOR'S ONLINE PROPERTY DATABASE, (197 Horseneck Rd). See drawing in media file.
- NEW-OW: 26 Apr 1993 in Dartmouth, Bristol, MA; Leonard M. Amaral
- 1 DARTMOUTH ASSESSOR'S ONLINE PROPERTY DATABASE, (197 Horseneck Rd). See drawing in media file.
- NEW-OW: 17 Jan 2001 in Dartmouth, Bristol, MA; Leonard Michael Amaral
- 1 DARTMOUTH ASSESSOR'S ONLINE PROPERTY DATABASE, (197 Horseneck Rd). See drawing in media file.
- NEW-OW: 07 Sep 2005 in Dartmouth, Bristol, MA; Lea V. McBratney
- 1 DARTMOUTH ASSESSOR'S ONLINE PROPERTY DATABASE, (197 Horseneck Rd). See drawing in media file.

---

**RD-197, Horseneck (con't)**

- OUT-BL: 10 Feb 2019 in Dartmouth, Bristol, MA; Behind the house  
1 MACRIS REPORT, (197 HORSENECK RD, DARTMOUTH, MA).
- OUT-BL: 10 Feb 2019 in Dartmouth, Bristol, MA; To the left of the house is a wood shingled commercial building, now a gift shop, with three large garage doors  
1 MACRIS REPORT, (197 HORSENECK RD). "...The right portion appears to be a converted 2-story side gable barn; the left section may have been a 1-story farm equipment shed. A modern utility building/garage stands behind the commercial building."
- OWNER: 1815 in Dartmouth, Bristol, MA; Sarah (Dunham) Almy & Catherine Almy  
1 RESEARCHER'S COMMENT, Upon the death of John Coggeshall Almy in 1815 his widow and daughter became owners of the premises.
- OWNER: 09 Sep 1829 in Dartmouth, Bristol, MA; Samuel Barker, of Nantucket  
1 BCLR, (127:259-261).
- OWNER: Bef. 05 Mar 1865 in Dartmouth, Bristol, MA; Death of Samuel Barker  
1 DVR-Deaths, (1865). "Married male, age at death, 81y 5m 18d; heart disease, farmer, PARENTS, Stephen & Margaret Barker, Stephen born in Dartmouth & Margret born in Rochester".
- OWNER: Bet. 05 Mar 1865–15 Oct 1867 in Dartmouth, Bristol, MA; Inherited a half, bought a half and his mother's rights, sold to Paul Barker after mortgaging it  
1 BCLR, (54:448,449). 5 June 1865, Grantors: William W. Gifford & wife Sarah (sister of Grantee); Grantee, Charles W. Barker; \$3,300; one undivided half part of land with a dwelling house and other buildings; situated about one mile South of Russells Mills Village; being the homestead farm of Samuel Barker, deceased; containing about 300 acres, more or less...".  
2 BCLR, (54:449,450). "5 June 1865; Sarah H. Barker, Grantor; Charles W. Barker, Grantee (her son); for the release of all her rights of both dower and homestead; for \$1,800; all rights, title and interest I have...".  
3 BCLR, (54:450-452). "7 June, 1865; \$4,400; Grantor, Charles W. Barker; Grantee (Mortgage holder) James Tripp, of New Bedford; ...being premises one half part of which I inherited from my father, the late Samuel Barker, the other half conveyed to me by William W. Gifford and Sarah W. Gifford, his wife...".
- OWNER:- 07 Dec 1777 in Dartmouth, Bristol, MA; John Coggeshall Almy m Catherine Tucker  
1 Almy Descendants, (No. 1232-41). "CATHERINE TUCKER, b. Dartmouth, 1762; d. 16 Oct 1788; dau of William and Mary (Slocum) Tucker. He (John C. Almy) m.(2) 17 Jan 1797, SARAH DUNHAM, b. 18 Nov 1762. She m. 29 Nov 1789, George Bliss, divorced Nov 1795".  
2 DVR-Marriages, (Almy, John C.). "John of D. [int. John C. Almy late of Newport, R. I., now resident in D.] and Catherine Tucker of D., Dec. 7, 1777. [John Almy. both of D., B.C.M. John Almy. C.R.4.]".
- OWNER:- 1885 in Dartmouth, Bristol, MA; Paul Barker, \$68.00, highest on p 42  
1 DTR, (Taxes collected in 1885, p 42).
- SIDING: 10 Feb 2019 in Dartmouth, Bristol, MA; The front is clapboarded the other sides are painted shingles.  
1 MACRIS REPORT, (197 HORSENECK RD, DARTMOUTH, MA).
- Will: 15 Aug 1814 in Dartmouth, Bristol, MA; Will of John C. Almy. Sr.  
1 Almy Descendants, (No. 1232-41). "The will of John C. Almy, Sr., made 15 Aug 1814, named wife Sarah; children Benjamin D. Almy, John C. Almy, Jun., and Catherine Almy".
- WINDOW: 10 Feb 2019 in Dartmouth, Bristol, MA; All windows are wood 6/6 behind storm windows (except one on the wing) and also have simple flat trim  
1 MACRIS REPORT, (197 HORSENECK RD, DARTMOUTH, MA).